

REGIONAL TRANSPORTATION COMMISSION

Ms. Shelly Aldean, Chairperson
 Mr. Russell Carpenter, Vice-Chairperson
 Mr. Bob Crowell
 Mr. Charles DesJardins
 Mr. Jim Mallery

DESIGNED FOR:

CARSON CITY PUBLIC WORKS DEPARTMENT
 TRANSPORTATION/CAPITAL PROJECTS
 3505 BUTTI WAY
 CARSON CITY, NV 89701
 775-887-2355

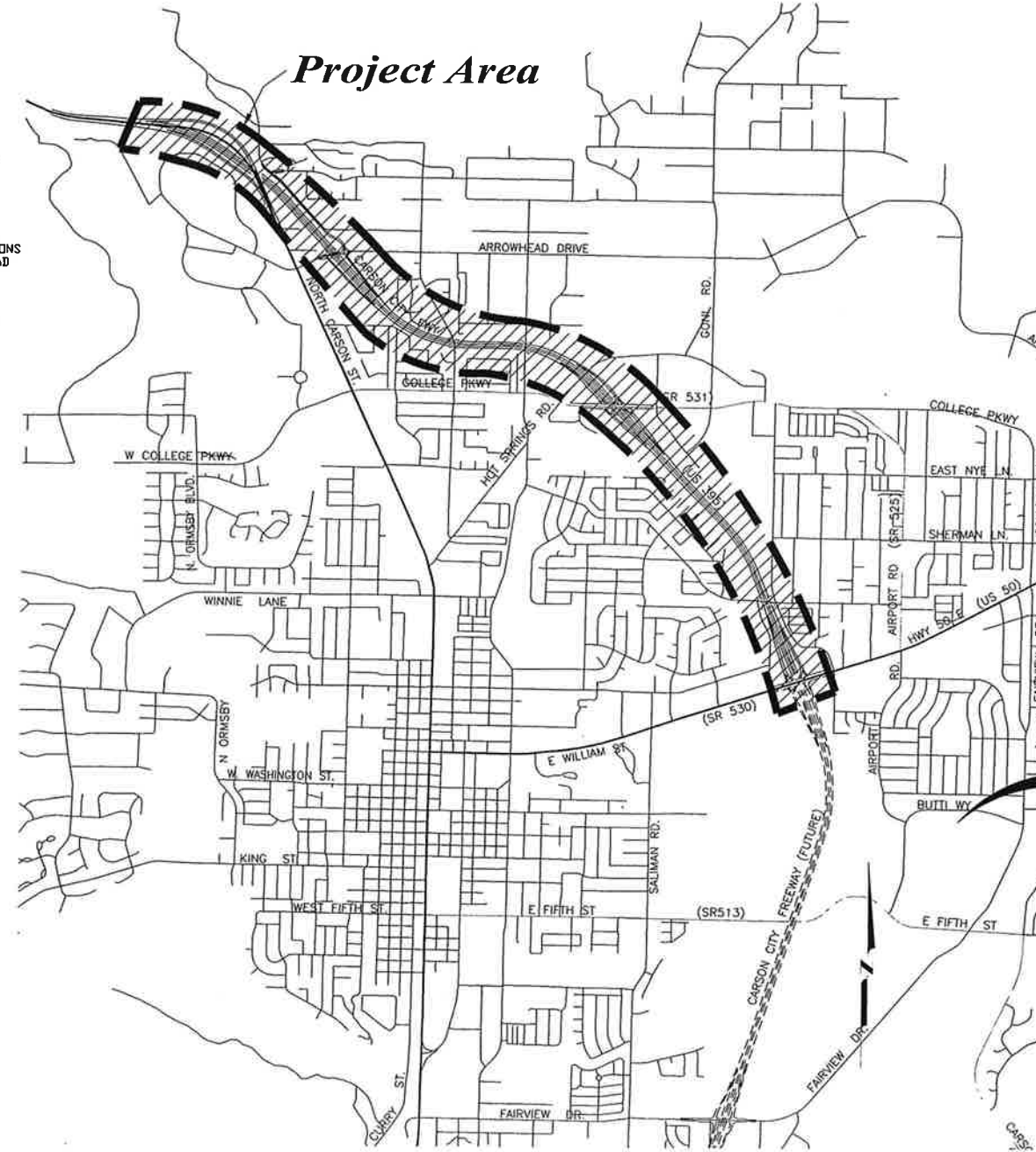
GENERAL NOTES

- ALL WORK SHALL CONFORM TO THE STANDARD SPECIFICATIONS FOR PUBLIC WORKS CONSTRUCTION, 2007 EDITION, AND THE STANDARD DETAILS FOR PUBLIC WORKS CONSTRUCTION AS ADOPTED BY CARSON CITY. ALL WORK IN NDOT RIGHT-OF-WAY SHALL CONFORM TO THE STATE OF NEVADA DEPARTMENT OF TRANSPORTATION STANDARD SPECIFICATIONS FOR ROAD AND BRIDGE CONSTRUCTION, 2001 EDITION AND THE CONTRACT SPECIAL PROVISIONS AND CONDITIONS THE STATE OF NEVADA DEPARTMENT OF TRANSPORTATION STANDARD PLANS FOR ROAD AND BRIDGE CONSTRUCTION, 2010 EDITION.
- ALL TRAFFIC CONTROL AND BARRICADING WITHIN CARSON CITY RIGHT-OF-WAY SHALL CONFORM TO SECTION 100.33, 332.04 AND 332.05 OF THE STANDARD SPECIFICATIONS, PART VI OF THE MANUAL ON UNIFORM TRAFFIC CONTROL DEVICES, LATEST EDITION, AND THE UNIFORM CENTER TEMPORARY TRAFFIC CONTROL GUIDELINES LATEST EDITION. NO STREET CLOSURES WILL BE ALLOWED WITHOUT PRIOR APPROVAL OF A TRAFFIC CONTROL PLAN BY THE CONSTRUCTION MANAGER.
- THE CONTRACTOR SHALL CALL UNDERGROUND SERVICE ALERT ("CALL BEFORE YOU DIG") AT 1-800-227-2600 AT LEAST 2 WORKING DAYS PRIOR TO START OF CONSTRUCTION, AND COMPLY WITH THE REQUIREMENTS OF NAC CHAPTER 455 - EXCAVATION AND DEMOLITIONS.
- THE LOCATION OF EXISTING UTILITIES SHOWN ON THESE DRAWINGS IS BASED ON THE BEST INFORMATION AVAILABLE TO THE ENGINEER. IT SHALL BE THE CONTRACTORS' RESPONSIBILITY TO VERIFY THESE LOCATIONS AT THE PROPOSED POINTS OF CONNECTIONS AND IN AREAS OF POSSIBLE CONFLICT WITH NEW UTILITY INSTALLATION, PRIOR TO BEGINNING CONSTRUCTION. POTHOLING IS REQUIRED. SHOULD THE CONTRACTOR FIND ANY DISCREPANCIES BETWEEN THE CONDITIONS EXISTING IN THE FIELD AND THE INFORMATION SHOWN ON THESE DRAWINGS, HE SHALL NOTIFY THE ENGINEER BEFORE PROCEEDING WITH CONSTRUCTION.
- THE CONTRACTOR WILL BE SOLELY AND COMPLETELY RESPONSIBLE FOR THE CONDITIONS OF THE JOB SITE, INCLUDING SAFETY OF ALL PERSONS AND PROPERTY DURING PERFORMANCE OF THE WORK. THIS REQUIREMENT WILL APPLY CONTINUOUSLY AND NOT BE LIMITED TO NORMAL WORKING HOURS. THE CONTRACTOR SHALL BE RESPONSIBLE FOR THE DESIGN AND CONSTRUCTION OF PROPER SHORING OF TRENCHES IN ACCORDANCE WITH OCCUPATIONAL SAFETY LAWS. THE DUTIES OF THE ENGINEER DO NOT INCLUDE REVIEW OF THE ADEQUACY OF THE CONTRACTOR'S SAFETY IN, ON, OR NEAR THE CONSTRUCTION SITE.
- SHOULD IT APPEAR THAT THE WORK TO BE DONE, OR ANY MATTER RELATIVE THERETO, IS NOT SUFFICIENTLY DETAILED OR EXPLAINED ON THESE PLANS, THE CONTRACTOR SHALL CONTACT THE PROJECT MANAGER FOR SUCH FURTHER EXPLANATIONS AS MAY BE NECESSARY.
- THE CONTRACTOR SHALL CALL THE CARSON CITY DEVELOPMENT ENGINEERING DIVISION (887-2300) AT LEAST 2 WORKING DAYS PRIOR TO THE START OF CONSTRUCTION.
- MODIFICATIONS TO THE APPROVED PLANS REQUIRES REVIEW AND APPROVAL BY CARSON CITY DEVELOPMENT ENGINEERING DIVISION. WORK PERFORMED WITHOUT WRITTEN APPROVAL BY THE DIVISION WILL REQUIRE REMOVAL AT THE CONTRACTORS EXPENSE.
- THE APPROVED PLAN, PERMIT AND INSPECTION RECORD MUST BE ON THE JOB SITE AT ALL TIMES.
- PLAN APPROVAL SHALL EXPIRE ONE YEAR FROM DATE OF APPROVAL UNLESS CONSTRUCTION HAS BEEN INITIATED. (CCMC 12.06.180F,12.01.140D)
- ALL TREES, LANDSCAPE BOULDERS, AND PERMANENT AESTHETIC ENHANCEMENTS (INCLUDING BUT NOT LIMITED TO STEEL FIGURES, ORE CARTS, TIMBER, ETC.) ARE TO BE KEPT A MINIMUM OF 10' FROM THE FACE OF CURB AT ARROWHEAD, NORTHGATE, EAST COLLEGE, CARMINE, EMERSON GRADE, AND SEPARATIONS, AND 16' FROM THE FACE OF CURB AT THE COLLEGE PARKWAY, NORTH CARSON INTERCHANGE, AND HIGHWAY 50 INTERCHANGES (IN CLEAR ZONES). ROCK MULCH WITHIN THE CLEAR ZONE AREAS MUST BE NO MORE THAN 4' ABOVE THE TOP OF THE ADJACENT CURB (FOR ACTIVE CLEAR ZONE AREAS).
- EXISTING DRAINAGE DEVICES TO REMAIN SHALL BE PROTECTED IN PLACE. LOCATIONS SHOWN IN PLANS ARE BASED ON FIELD SKETCHES AND SHALL BE VERIFIED BY CONTRACTOR.
- FOR NEW ELECTRICAL SERVICES CONTRACTOR SHALL INSTALL THE CONDUIT AND CONCRETE PADS AND PEDESTALS. NVENERGY WILL PULL WIRES AND SET THE METER. THE CONTRACTOR IS RESPONSIBLE FOR GETTING ALL PERMITS, INCLUDING THE PERMIT FROM THE BUILDING INSPECTOR WHICH WILL BE ISSUED AS A NO COST PERMIT. THE CONTRACTOR IS ALSO RESPONSIBLE FOR CALLING IN ALL INSPECTIONS INCLUDING THOSE PERFORMED BY NV ENERGY AND THE BUILDING DEPARTMENT.
- CLEAR AND GRUB ALL EXISTING ORGANIC MATERIAL SCARIFY THE EXISTING SUBGRADE, AND INCORPORATE THE FIRST LIFT OF FILL INTO SUBSOILS WHEN PLACING FILL FOR BERMS. COMPACT FILL FOR BERMS TO LANDSCAPE DENSITY.
- BASE MAPPING FOR THE PROJECT MAY NOT SHOW ALL SIGNAGE AND UTILITIES. IF CONFLICTS ARE IDENTIFIED, REPORT TO CONSTRUCTION MANAGER.

CARSON CITY FREEWAY LANDSCAPING PROJECT

CARSON CITY, NEVADA
 PROJECT 3.0709

FEDERAL PROJECT NO. DE-395-2 (042) NDOT NO. 73462



VICINITY MAP

N.T.S.

SHEET INDEX

SP 100	SHEET INDEX LAYOUT
SP 101-106	NORTH CARSON STREET INTERCHANGE SITE PLAN
SP 201-203	ARROWHEAD DRIVE INTERCHANGE SITE PLAN
SP 301-302	NORTHGATE LANE GRADE SEPARATION SITE PLAN
SP 303	EMERSON DRIVE GRADE SEPARATION SITE PLAN
SP 401-403	EAST COLLEGE PARKWAY INTERCHANGE SITE PLAN
SP 501-502	CARMINE-NORTHRIDGE GRADE SEPARATION SITE PLAN
SP 601-602	HIGHWAY 50 (EAST) INTERCHANGE SITE PLAN

L 101-106	NORTH CARSON STREET INTERCHANGE
L 201-203	ARROWHEAD DRIVE INTERCHANGE
L 301-302	NORTHGATE LANE GRADE SEPARATION
L 303	EMERSON DRIVE GRADE SEPARATION
L 401-403	EAST COLLEGE PARKWAY INTERCHANGE
L 501-502	CARMINE-NORTHRIDGE GRADE SEPARATION
L 601-603	HIGHWAY 50 (EAST) INTERCHANGE

I 101-106	NORTH CARSON STREET INTERCHANGE
I 201-203	ARROWHEAD DRIVE INTERCHANGE
I 301-302	NORTHGATE LANE GRADE SEPARATION
I 303	EMERSON DRIVE GRADE SEPARATION
I 401-403	EAST COLLEGE PARKWAY INTERCHANGE
I 501-502	CARMINE-NORTHRIDGE GRADE SEPARATION
I 601-603	HIGHWAY 50 (EAST) INTERCHANGE

D 701	LANDSCAPE LEGEND
D 702	LANDSCAPE DETAILS
D 703	IRRIGATION LEGEND AND DETAILS
D 704	IRRIGATION DETAILS
D 705	RAINMASTER DETAILS

SD 800	NORTH CARSON STREET INTERCHANGE DETAILS
SD 801	ARROWHEAD DRIVE INTERCHANGE DETAILS
SD 802	NORTHGATE LANE/EMERSON DRIVE DETAILS
SD 803	NORTHGATE LANE/EMERSON DRIVE DETAILS
SD 804	NORTHGATE LANE/EMERSON DRIVE NORTH HILLSIDE DETAILS
SD 805	COLLEGE PARKWAY INTERCHANGE DETAILS
SD 806	CARMINE-NORTHRIDGE GRADE SEPARATION DETAILS
SD 807	HIGHWAY 50 (EAST) INTERCHANGE DETAILS
SD 808	HIGHWAY 50 (EAST) INTERCHANGE DETAILS
SD 809	TYPICAL PROJECT DETAILS

S 800	STRUCTURAL DETAILS
S 801	STRUCTURAL DETAILS
S 802	STRUCTURAL DETAILS

REVIEWED FOR CITY REQUIREMENTS:

_____	DATE
JEFF SHARP, P.E. - CITY ENGINEER	_____
_____	DATE
DEVELOPMENT ENGINEERING	_____
_____	DATE
KEN ARNOLD, - PUBLIC WORKS OPERATIONS MANAGER	_____



APPLICATION NO. XX-XXX
 NDOT APPLICATION NO. XXXXX


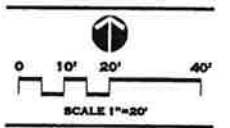
CONFORMED FOR CONSTRUCTION
 CARSON CITY FREEWAY LANDSCAPE, JUNE 30, 2011

ISSUE RECORD / REVISION:	
PURPOSE	DATE:
NO. SET	03/11/11

WINSTON ASSOCIATES
 4696 Broadway
 Boulder, CO 80304
 Tel: 303-440-9200
 Fax: 303-449-6911
 www.winstona.com

SANDRA WENDEL & ASSOCIATES
 1624 10th STREET, SUITE 3
 RENO, NV 89423
 P: 775-782-0942 F: 775-782-0943
 sandra@swusa.com
 NV 8501 AND CA 92008

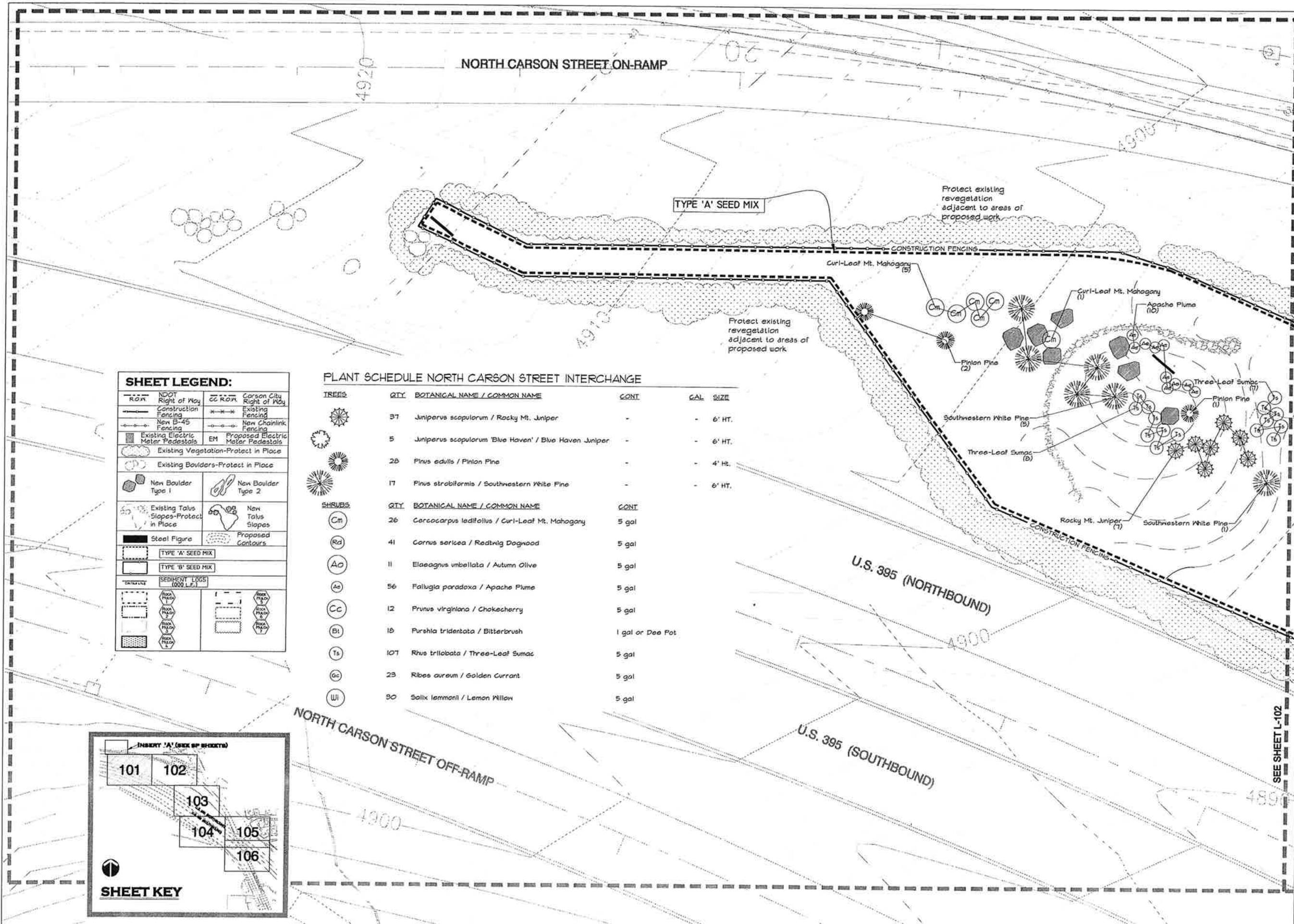
CARSON CITY FREEWAY LANDSCAPING PROJECT CARSON CITY, NEVADA



SHEET NAME:
NORTH CARSON STREET INTERCHANGE
 DATE: 03/11/11
 DRAWN BY: SW
 CHECKED BY: SW

SHEET NUMBER:
L-101

CONFORMED SET

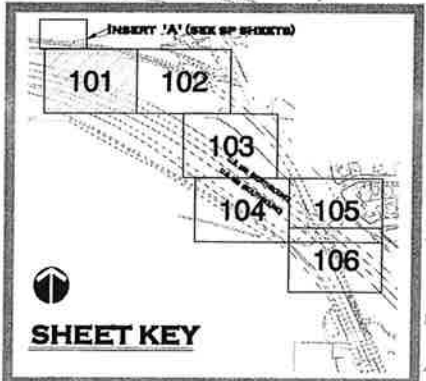


SHEET LEGEND:

— R.O.W.	NDOT Right of Way	CC R.O.W.	Carson City Right of Way
—	Construction Fencing	—	Existing Fencing
—	New E-45 Fencing	—	New Chainlink Fencing
—	Existing Electric Meter Pedestals	EM	Proposed Electric Meter Pedestals
—	Existing Vegetation-Protect in Place		
—	Existing Boulders-Protect in Place		
—	New Boulder Type 1	—	New Boulder Type 2
—	Existing Talus Slopes-Protect in Place	—	New Talus Slopes
—	Steel Figure	—	Proposed Contours
—	TYPE 'A' SEED MIX		
—	TYPE 'B' SEED MIX		
—	SEDIMENT LOGS (000 L.F.)		
—	Rock 1	—	Rock 2
—	Rock 3	—	Rock 4
—	Rock 5	—	Rock 6

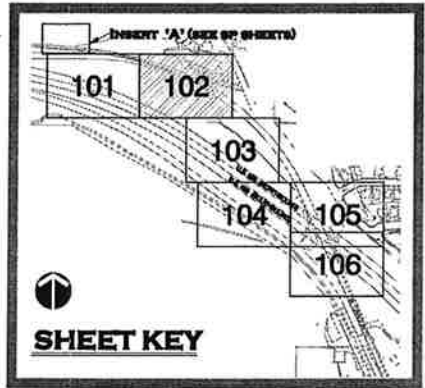
PLANT SCHEDULE NORTH CARSON STREET INTERCHANGE

TREES	QTY	BOTANICAL NAME / COMMON NAME	CONT	GAL. SIZE
	37	Juniperus scopulorum / Rocky Mt. Juniper	-	6' HT.
	5	Juniperus scopulorum 'Blue Haven' / Blue Haven Juniper	-	6' HT.
	28	Pinus edulis / Pinon Pine	-	4' HT.
	17	Pinus strobiformis / Southwestern White Pine	-	6' HT.
SHRUBS	QTY	BOTANICAL NAME / COMMON NAME	CONT	GAL. SIZE
	26	Cercocarpus ledifolius / Curl-Leaf Mt. Mahogany	5 gal	
	41	Cornus sericea / Redtwig Dogwood	5 gal	
	11	Elaeagnus umbellata / Autumn Olive	5 gal	
	56	Fatouga paradoxa / Apache Plume	5 gal	
	12	Prunus virginiana / Chokecherry	5 gal	
	18	Purshia tridentata / Bitterbrush	1 gal or Dee Pot	
	107	Rhus trilobata / Three-Leaf Sumac	5 gal	
	23	Ribes aureum / Golden Currant	5 gal	
	30	Salix lemmonii / Lemon Willow	5 gal	



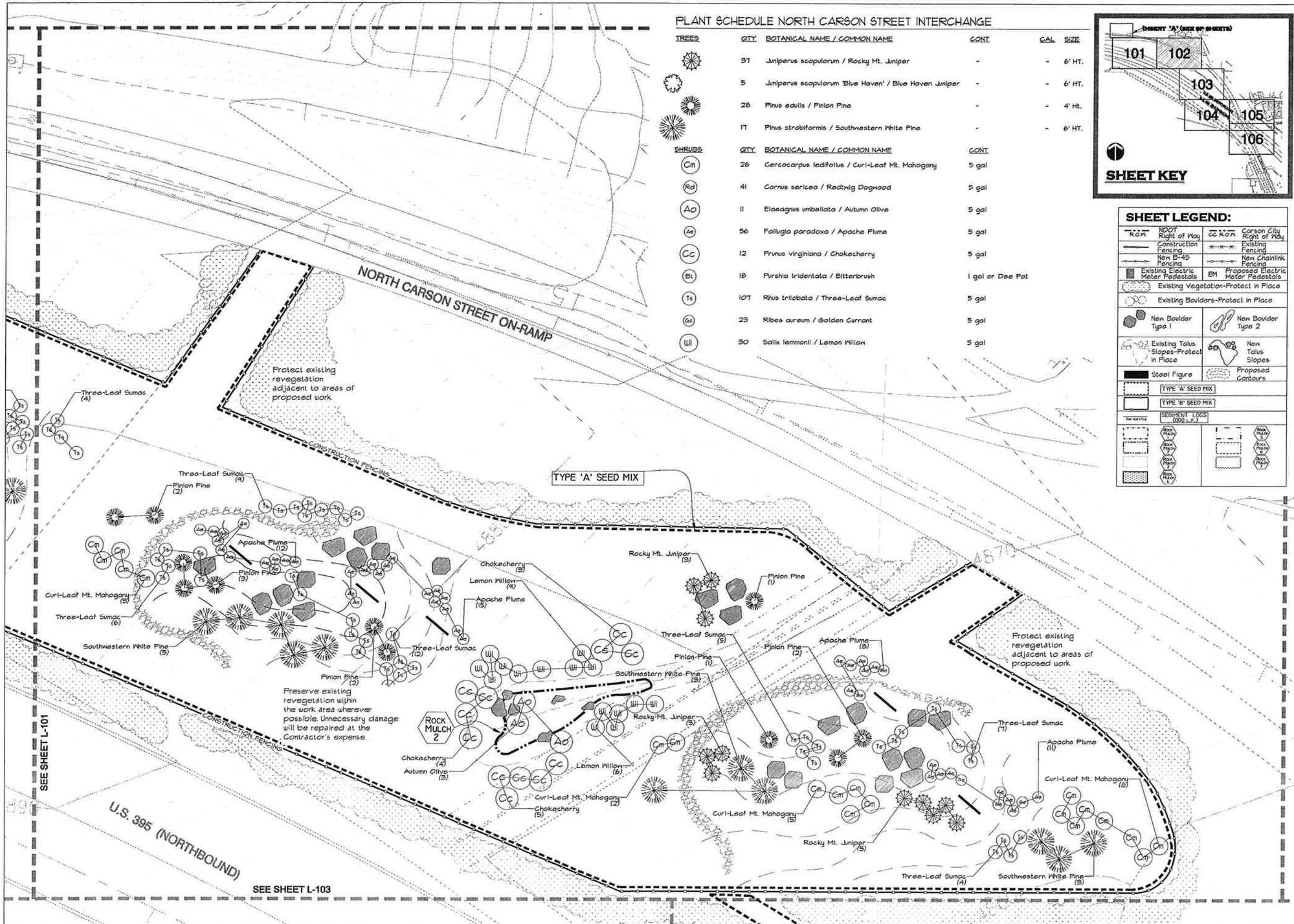
PLANT SCHEDULE NORTH CARSON STREET INTERCHANGE

TREES	QTY	BOTANICAL NAME / COMMON NAME	CONT	GAL	SIZE
	37	Juniperus scopulorum / Rocky Mt. Juniper	-	-	6' HT.
	5	Juniperus scopulorum 'Blue Haven' / Blue Haven Juniper	-	-	6' HT.
	20	Pinus edulis / Pinon Pine	-	-	4' HT.
	17	Pinus strobiformis / Southwestern White Pine	-	-	6' HT.
SHRUBS	QTY	BOTANICAL NAME / COMMON NAME	CONT	GAL	SIZE
	26	Cercocarpus ledifolius / Curl-Leaf Mt. Mahogany	5 gal		
	41	Cornus sericea / Redtwig Dogwood	5 gal		
	11	Elaeagnus umbellata / Autumn Olive	5 gal		
	56	Fallugia paradoxa / Apache Plume	5 gal		
	12	Prunus virginiana / Chokecherry	5 gal		
	10	Purshia tridentata / Bitterbrush	1 gal or Dee Pot		
	107	Rhus trilobata / Three-Leaf Sumac	5 gal		
	23	Ribes aureum / Golden Currant	5 gal		
	30	Salix lemmonii / Lemon Willow	5 gal		



SHEET LEGEND:

	ROW Right of Way		CC ROW Right of Way
	Construction Fencing		Existing Fencing
	New D-45 Fencing		New Chainlink Fencing
	Existing Electric Meter Pedestals		Proposed Electric Meter Pedestals
	Existing Vegetation-Protect in Place		
	Existing Boulders-Protect in Place		
	New Boulder Type 1		New Boulder Type 2
	Existing Talus Slopes-Protect in Place		New Talus Slopes
	Steel Figure		Proposed Contours
	TYPE 'A' SEED MIX		
	TYPE 'B' SEED MIX		
	SEDIMENT LOUS (5000 L.F.)		
	Rock Mulch 2		



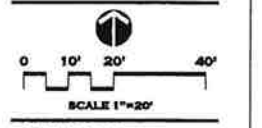
ISSUE RECORD / REVISION:

PURPOSE	DATE
NO SET	03/11/11

WINSTON W ASSOCIATES 4696 Broadway Boulder, CO 80304 Tel: 303-440-9200 Fax: 303-449-6911

SANDRA WENDEL & ASSOCIATES 1624 10th STREET, SUITE 3 MINDEN, NY 09423 PH: 775-782-8942 FX: 775-782-8943

**CARSON CITY FREEWAY
LANDSCAPING PROJECT
CARSON CITY, NEVADA**



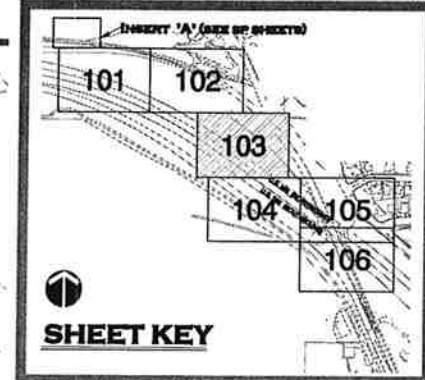
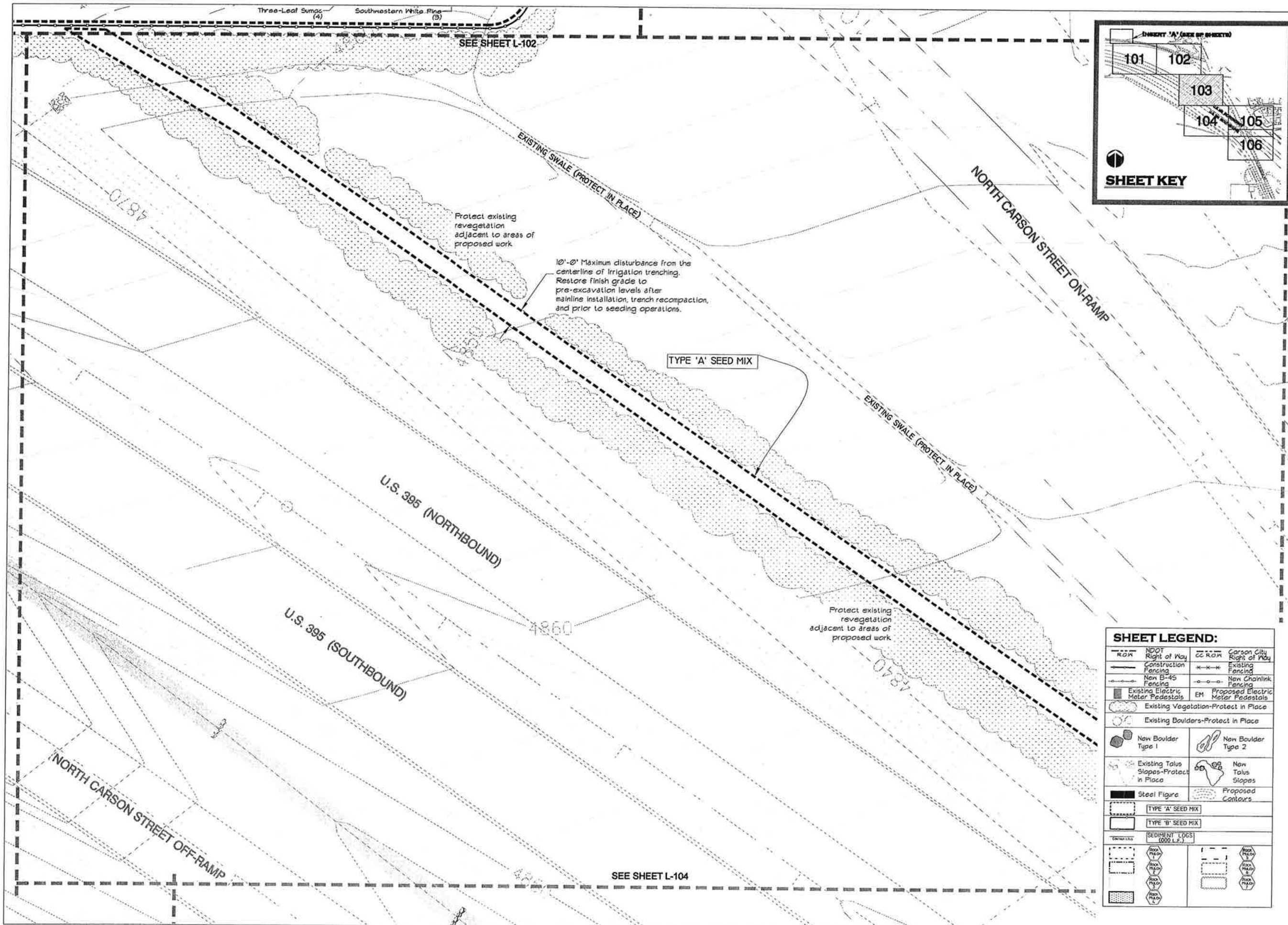
PREPARED FOR:

**SHEET NAME:
NORTH CARSON STREET INTERCHANGE**

DATE: 03/11/11
DRAWN BY: SW
CHECKED BY: SW

SHEET NUMBER:
L-102

CONFORMED SET



ISSUE RECORD / REVISION:

PURPOSE	DATE
NO. REV	03/11/11

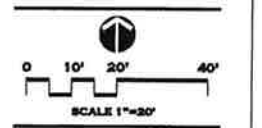
WINSTON ASSOCIATES
 4696 Broadway
 Boulder, CO 80304
 Tel: 303-440-9200
 Fax: 303-440-0911
 winstonassociates.com

SANDRA WENDEL & ASSOCIATES
 1624 10th STREET, SUITE 3
 MINDELA, NV 89423
 FAX: 775-782-0042 FAX: 775-782-0043
 SANDRA@SWA.COM
 NV 8001 AND CA 82506

CARSON CITY FREEWAY LANDSCAPING PROJECT CARSON CITY, NEVADA

SHEET LEGEND:

ROW	NDOT Right of Way	CC ROW	Carson City Right of Way
Construction Fencing	Existing Fencing	Existing Fencing	Existing Fencing
New B-45 Fencing	New Chainlink Fencing	New Chainlink Fencing	New Chainlink Fencing
Existing Electric Meter Pedestals	EM	Proposed Electric Meter Pedestals	EM
Existing Vegetation-Protect in Place	Existing Vegetation-Protect in Place	Existing Vegetation-Protect in Place	Existing Vegetation-Protect in Place
Existing Boulders-Protect in Place	Existing Boulders-Protect in Place	Existing Boulders-Protect in Place	Existing Boulders-Protect in Place
New Boulder Type 1	New Boulder Type 2	New Boulder Type 2	New Boulder Type 2
Existing Talus Slopes-Protect in Place	New Talus Slopes	New Talus Slopes	New Talus Slopes
Steel Figure	Proposed Contours	Proposed Contours	Proposed Contours
TYPE 'A' SEED MIX	TYPE 'A' SEED MIX	TYPE 'A' SEED MIX	TYPE 'A' SEED MIX
TYPE 'B' SEED MIX	TYPE 'B' SEED MIX	TYPE 'B' SEED MIX	TYPE 'B' SEED MIX
SEDIMENT LOGS (000 L.F.)	SEDIMENT LOGS (000 L.F.)	SEDIMENT LOGS (000 L.F.)	SEDIMENT LOGS (000 L.F.)
ROCK PILES	ROCK PILES	ROCK PILES	ROCK PILES
ROCK PILES	ROCK PILES	ROCK PILES	ROCK PILES
ROCK PILES	ROCK PILES	ROCK PILES	ROCK PILES
ROCK PILES	ROCK PILES	ROCK PILES	ROCK PILES



SHEET NAME:
NORTH CARSON STREET INTERCHANGE

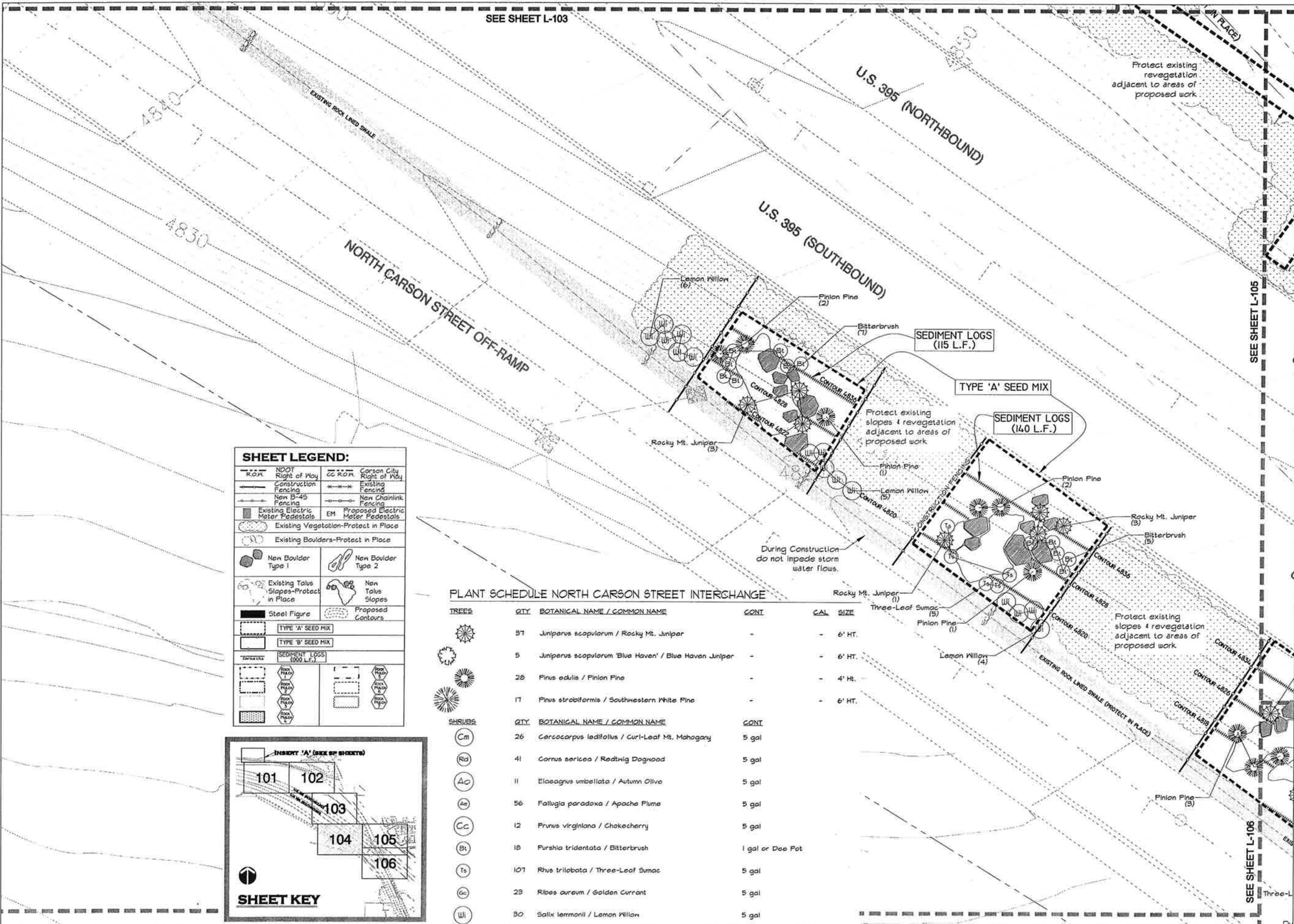
DATE: 03/11/11

DRAWN BY: SW

CHECKED BY: SW

SHEET NUMBER:
L-103

CONFORMED SET



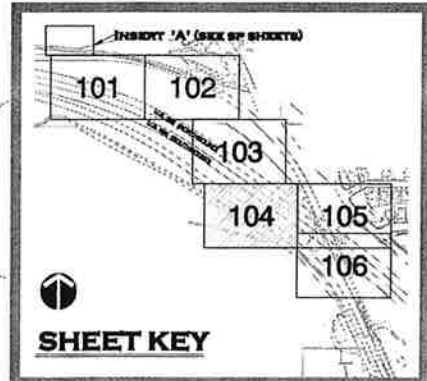
SEE SHEET L-103

SEE SHEET L-105

SEE SHEET L-106

SHEET LEGEND:

	NDOT Right of Way		Carson City Right of Way
	Construction Fencing		Existing Fencing
	New B-45 Fencing		New Chainlink Fencing
	Existing Electric Meter Pedestals		Proposed Electric Meter Pedestals
	Existing Vegetation-Protect in Place		
	Existing Boulders-Protect in Place		
	New Boulder Type 1		New Boulder Type 2
	Existing Talus Slopes-Protect in Place		New Talus Slopes
	Steel Figure		Proposed Contours
	TYPE 'A' SEED MIX		
	TYPE 'B' SEED MIX		
	SEDIMENT LOGS (500 L.F.)		
	Rock Pile		Rock Pile
	Rock Pile		Rock Pile
	Rock Pile		Rock Pile



PLANT SCHEDULE NORTH CARSON STREET INTERCHANGE

TREES	QTY	BOTANICAL NAME / COMMON NAME	CONT	CAL	SIZE
	37	Juniperus scopulorum / Rocky Mt. Juniper	-	-	6' HT.
	5	Juniperus scopulorum 'Blue Haven' / Blue Haven Juniper	-	-	6' HT.
	28	Pinus edulis / Pinion Pine	-	-	4' HT.
	17	Pinus strobiformis / Southwestern White Pine	-	-	6' HT.
SHRUBS	QTY	BOTANICAL NAME / COMMON NAME	CONT		
	26	Cercocarpus ledifolius / Curl-Leaf Mt. Mahogany	5 gal		
	41	Cornus sericea / Redwing Dogwood	5 gal		
	11	Elaeagnus umbellata / Autumn Olive	5 gal		
	56	Fallugia paradoxa / Apache Plume	5 gal		
	12	Prunus virginiana / Chokecherry	5 gal		
	18	Furshia tridentata / Bitterbrush	1 gal or Dee Pot		
	107	Rhus trilobata / Three-Leaf Sumac	5 gal		
	23	Ribes aureum / Golden Currant	5 gal		
	30	Salix lemmonii / Lemon Willow	5 gal		

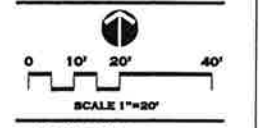
ISSUE RECORD / REVISION:

PURPOSE	DATE
NO. SET	03/11/11

WINSTON W ASSOCIATES
4696 Broadway
Boulder, CO 80304
Tel: 303-440-9200
Fax: 303-449-6911
www.winstons.com

SANDRA WENDEL & ASSOCIATES
1624 10th STREET, SUITE 3
MINERVA, NY 09423
PH: 775-762-6942 FAX: 775-762-6943
WWW.SANDRAWENDEL.COM
NY #301 AND CA #2806

**CARSON CITY FREEWAY
LANDSCAPING PROJECT
CARSON CITY, NEVADA**



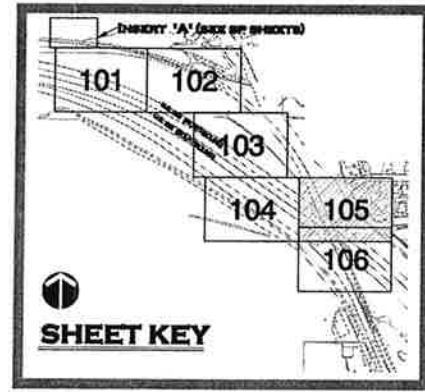
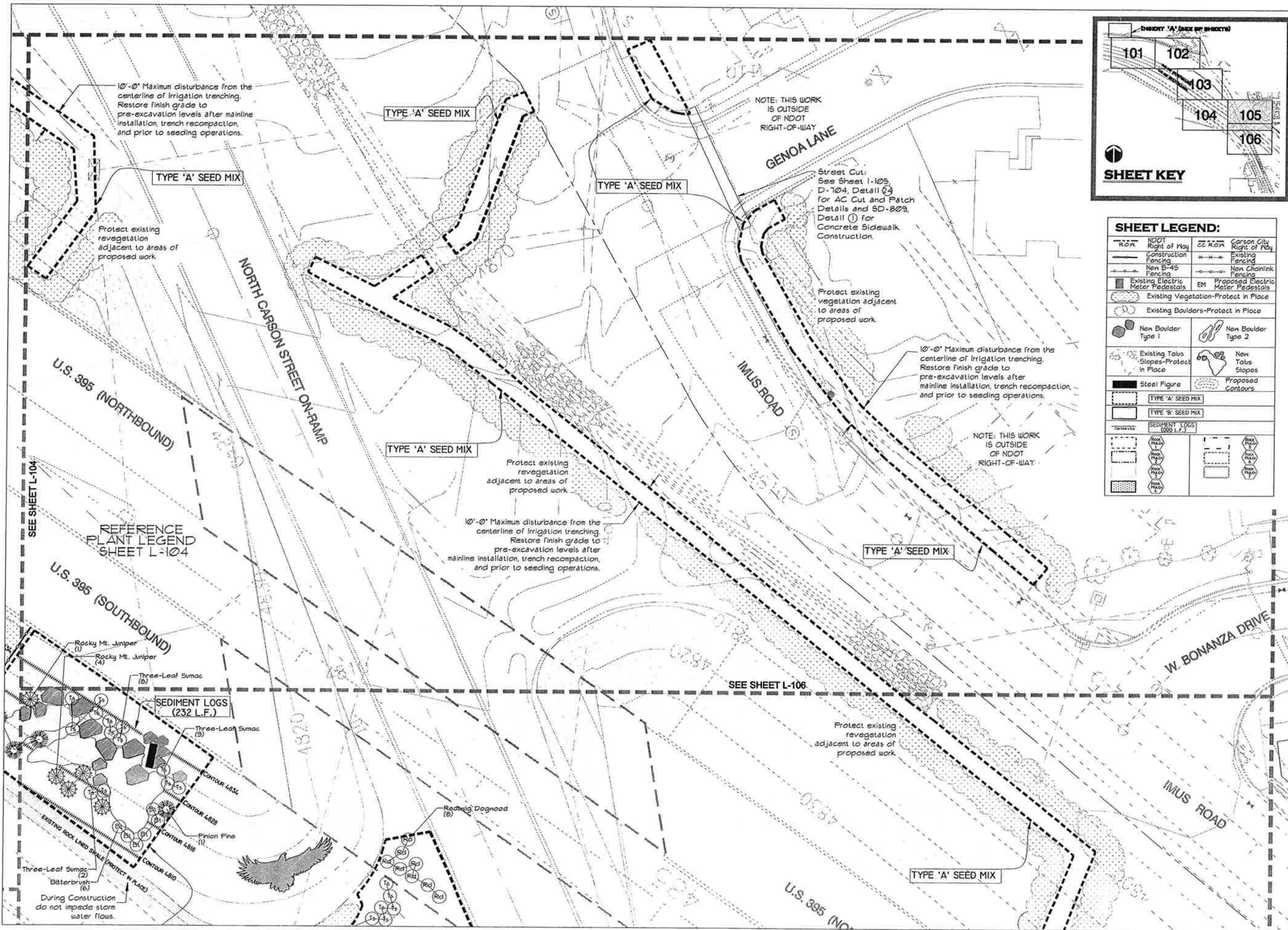
PREPARED FOR:

SHEET NAME:
NORTH CARSON STREET INTERCHANGE

DATE: 03/11/11
DRAWN BY: BW
CHECKED BY: BW

SHEET NUMBER:
L-104

CONFORMED SET



SHEET LEGEND:

--- R.O.W.	NDOT Right of Way	--- C.C. R.O.W.	Carson City Right of Way
--- Construction Fencing	--- Existing Fencing	--- New 5'-45" Fencing	--- Non Chainlink Fencing
--- Existing Electric Meter Pedestals	EM	--- Proposed Electric Meter Pedestals	EM
--- Existing Vegetation-Protect in Place		--- Existing Boulders-Protect in Place	
--- New Boulder Type 1		--- New Boulder Type 2	
--- Existing Talus Slopes-Protect in Place		--- New Talus Slopes	
--- Steel Figure		--- Proposed Contours	
--- TYPE 'A' SEED MIX			
--- TYPE 'B' SEED MIX			
--- SEDIMENT LOGS (000 L.F.)			

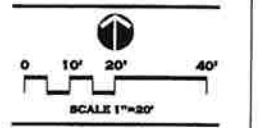
ISSUE RECORD / REVISION:

PURPOSE	DATE
NO. REV	03/11/11

WINSTON W ASSOCIATES
 4696 Broadway
 Boulder, CO 80304
 Tel: 303-440-9200
 Fax: 303-440-6911
 www.winstons.com

SANDRA WENDEL & ASSOCIATES
 1624 10th STREET, SUITE 3
 HENDEL, NY 06423
 PC775-782-8842, PC775-782-8843
 SANDRA@SWA.COM
 NY 8301 AND CA 82508

CARSON CITY FREEWAY LANDSCAPING PROJECT CARSON CITY, NEVADA



PREPARED FOR:

SHEET NAME:
NORTH CARSON STREET INTERCHANGE

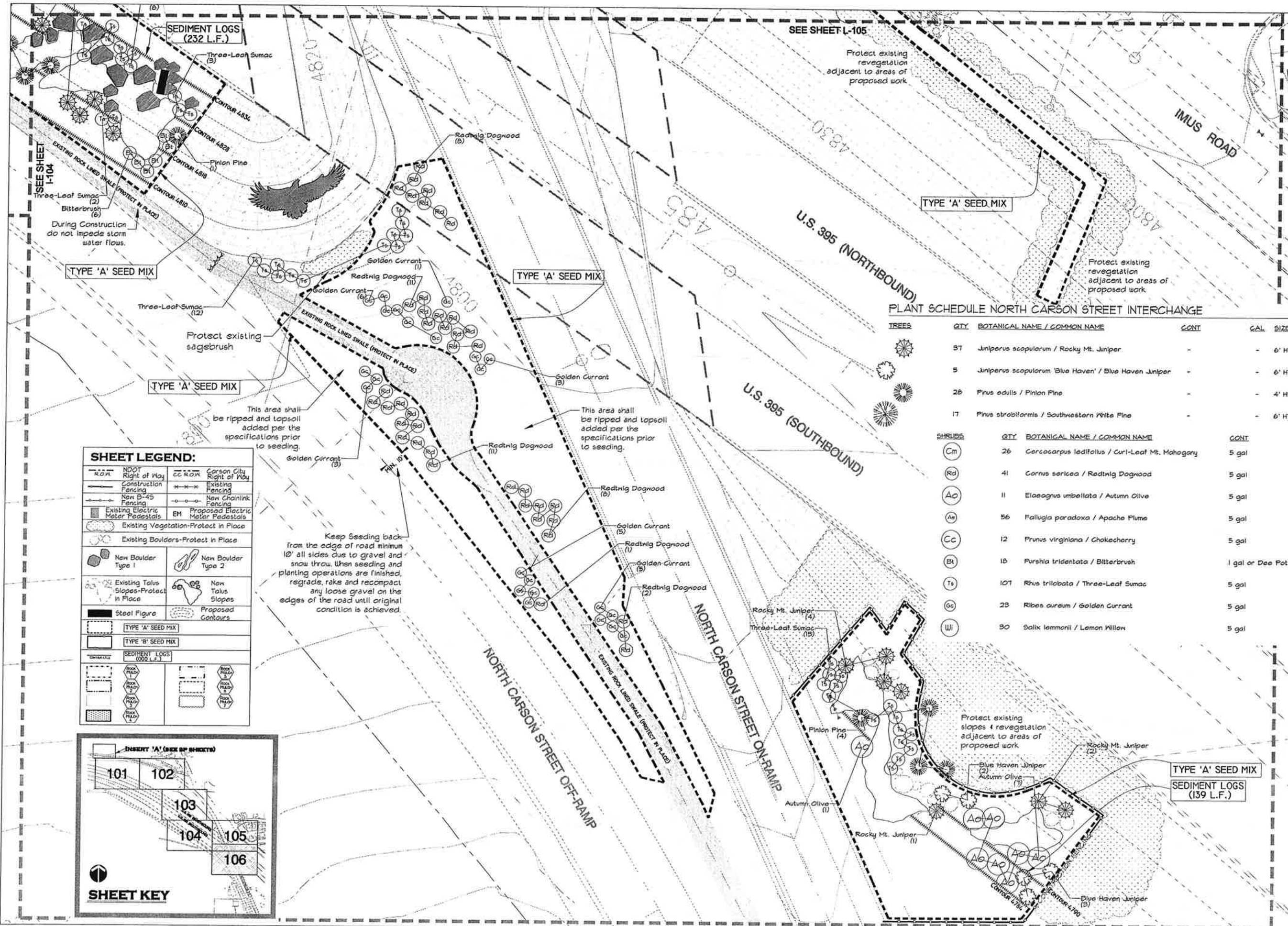
DATE: 03/11/11

DRAWN BY: SW

CHECKED BY: SW

SHEET NUMBER:
L-105

CONFORMED SET



ISSUE RECORD / REVISION:

PURPOSE	DATE
REV 001	08/11/11

WINSTON W ASSOCIATES
 4606 Broadway
 Boulder, CO 80304
 Tel: 303-440-9200
 Fax: 303-449-6911
 www.winstonsociety.com

SANDRA WENDEL & ASSOCIATES
 1524 10TH STREET, SUITE B
 MENDOTA, NY 06043
 PH: 775-782-0042 FX: 775-782-0043
 SANDRA@WVLSA.COM
 NY 8501 AND CA 92506

CARSON CITY FREEWAY LANDSCAPING PROJECT CARSON CITY, NEVADA

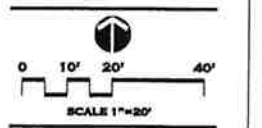
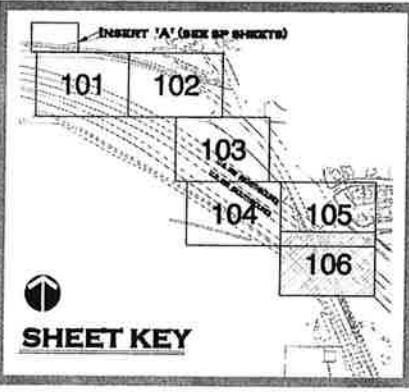
PLANT SCHEDULE NORTH CARSON STREET INTERCHANGE

TREES	QTY	BOTANICAL NAME / COMMON NAME	CONT	CAL.	SIZE
	37	Juniperus scopulorum / Rocky Mt. Juniper	-	-	6' HT.
	5	Juniperus scopulorum 'Blue Haven' / Blue Haven Juniper	-	-	6' HT.
	28	Pinus edulis / Pinon Pine	-	-	4' HT.
	17	Pinus strobiformis / Southwestern White Pine	-	-	6' HT.

SHRUBS	QTY	BOTANICAL NAME / COMMON NAME	CONT
	26	Cercocarpus ledifolius / Curl-Leaf Mt. Mahogany	5 gal
	41	Cornus sericea / Redtwig Dogwood	5 gal
	11	Elaeagnus umbellata / Autumn Olive	5 gal
	56	Fallugia paradoxa / Apache Plume	5 gal
	12	Prunus virginiana / Chokecherry	5 gal
	18	Purshia tridentata / Bitterbrush	1 gal or Dee Pot
	107	Rhus trilobata / Three-Leaf Sumac	5 gal
	28	Ribes aureum / Golden Currant	5 gal
	30	Salix lemmonii / Lemon Willow	5 gal

SHEET LEGEND:

	NDOT Right of Way		CC ROW Carson City Right of Way
	Construction Fencing		Existing Fencing
	New B-45 Fencing		New Chainlink Fencing
	Existing Electric Meter Pedestals		Proposed Electric Meter Pedestals
	Existing Vegetation-Protect in Place		Existing Boulders-Protect in Place
	New Boulder Type 1		New Boulder Type 2
	Existing Talus Slopes-Protect in Place		New Talus Slopes
	Steel Figure		Proposed Contours
	TYPE 'A' SEED MIX		TYPE 'B' SEED MIX
	SEDIMENT LOGS (232 L.F.)		SEDIMENT LOGS (139 L.F.)



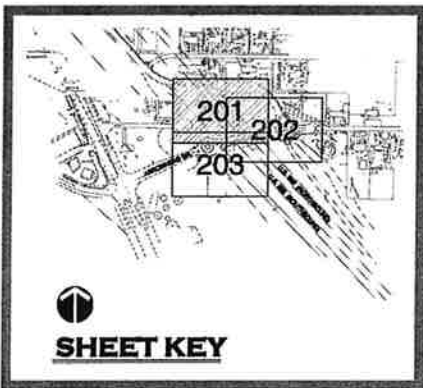
PREPARED FOR:
CARSON CITY FREEWAY LANDSCAPING PROJECT

SHEET NAME:
NORTH CARSON STREET INTERCHANGE

DATE: 08/11/11
 DRAWN BY: SW
 CHECKED BY: SW

SHEET NUMBER:
L-106

CONFORMED SET

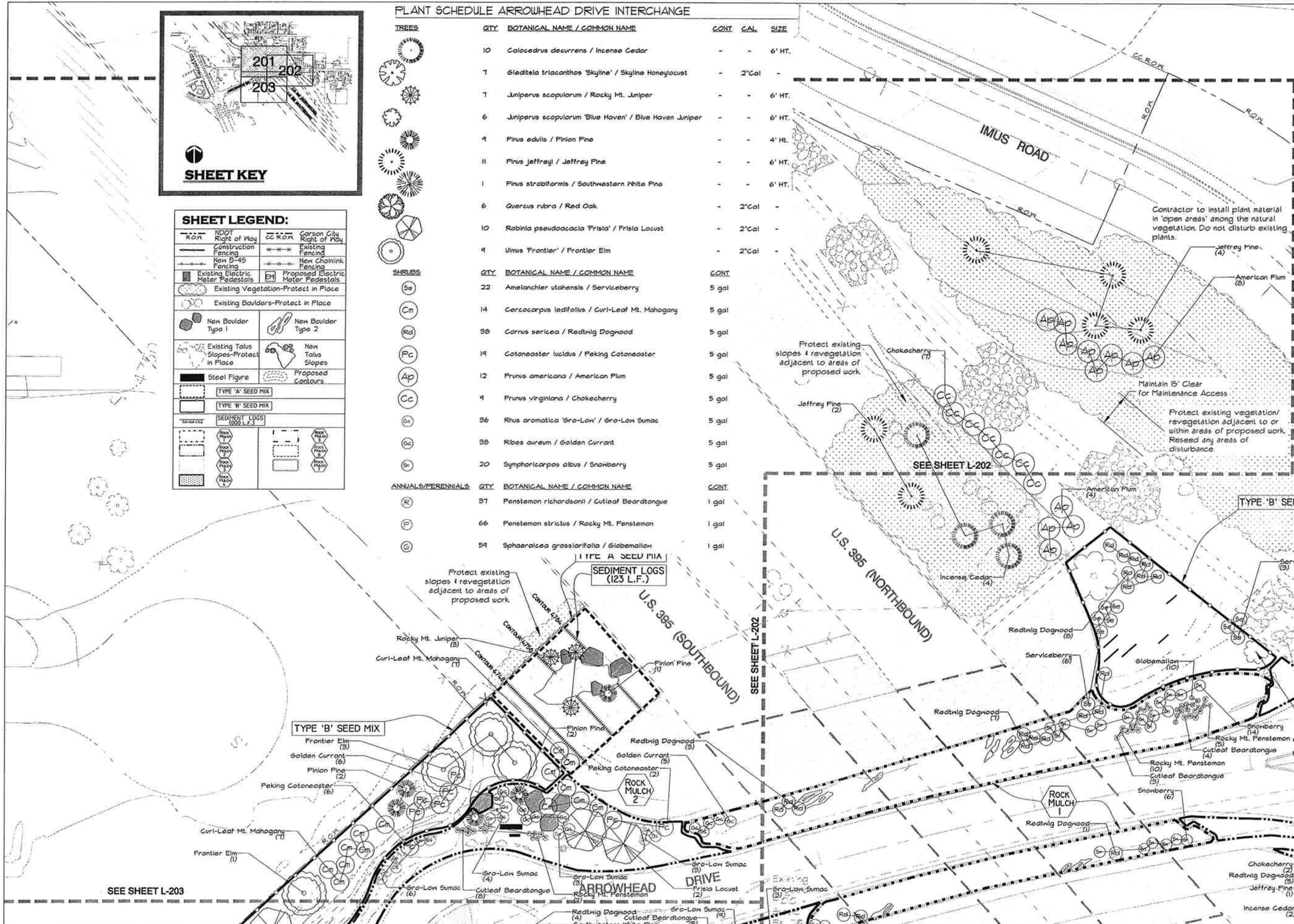


SHEET LEGEND:

ROW	NDOT Right of Way	CC ROW	Carson City Right of Way
---	Construction Fencing	---	Existing Fencing
---	New B-45 Fencing	---	New Chainlink Fencing
EM	Existing Electric Meter Pedestals	EM	Proposed Electric Meter Pedestals
---	Existing Vegetation-Protect in Place		
---	Existing Boulders-Protect in Place		
---	New Boulder Type 1	---	New Boulder Type 2
---	Existing Talus Slopes-Protect in Place	---	New Talus Slopes
---	Steel Figure	---	Proposed Contours
---	TYPE 'A' SEED MIX		
---	TYPE 'B' SEED MIX		
---	SEDIMENT LOGS (123 L.F.)		
---	ROCK MULCH 1	---	ROCK MULCH 2

PLANT SCHEDULE ARROWHEAD DRIVE INTERCHANGE

TREES	QTY	BOTANICAL NAME / COMMON NAME	CONT.	GAL.	SIZE
	10	<i>Calocedrus decurrens</i> / Incess Cedar	-	-	6' HT.
	7	<i>Gleditsia triacanthos</i> 'Skyline' / Skyline Honeylocust	-	2" Cal	-
	7	<i>Juniperus scopularum</i> / Rocky Mt. Juniper	-	-	6' HT.
	6	<i>Juniperus scopularum</i> 'Blue Haven' / Blue Haven Juniper	-	-	6' HT.
	4	<i>Pinus edulis</i> / Pinon Pine	-	-	4' HT.
	11	<i>Pinus jeffreyi</i> / Jeffrey Pine	-	-	6' HT.
	1	<i>Pinus strobiformis</i> / Southwestern White Pine	-	-	6' HT.
	6	<i>Quercus rubra</i> / Red Oak	-	2" Cal	-
	10	<i>Robinia pseudoacacia</i> 'Frisla' / Frisla Locust	-	2" Cal	-
	4	<i>Ulmus Frontier</i> / Frontier Elm	-	2" Cal	-
SHRUBS	QTY	BOTANICAL NAME / COMMON NAME	CONT.	GAL.	SIZE
	22	<i>Amelanchier utahensis</i> / Serviceberry	5	gal	-
	14	<i>Cercocarpus ledifolius</i> / Curl-Leaf Mt. Mahogany	5	gal	-
	38	<i>Cornus sericea</i> / Redwing Dogwood	5	gal	-
	14	<i>Cotoneaster lucidus</i> / Peking Cotoneaster	5	gal	-
	12	<i>Prunus americana</i> / American Plum	5	gal	-
	4	<i>Prunus virginiana</i> / Chokecherry	5	gal	-
	36	<i>Rhus aromatica</i> 'Gro-Low' / Gro-Low Sumac	5	gal	-
	38	<i>Ribes aureum</i> / Golden Currant	5	gal	-
	20	<i>Symphoricarpos albus</i> / Snowberry	5	gal	-
ANNUALS/PERENNIALS	QTY	BOTANICAL NAME / COMMON NAME	CONT.	GAL.	SIZE
	37	<i>Penstemon richardsonii</i> / Cutleaf Beardtongue	1	gal	-
	66	<i>Penstemon strictus</i> / Rocky Mt. Penstemon	1	gal	-
	54	<i>Sphaeralcea grossularifolia</i> / Globemallow	1	gal	-



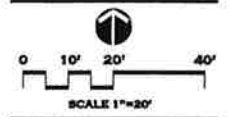
ISSUE RECORD / REVISION:

PURPOSE	DATE
REV SET	02/11/11

WINSTON W ASSOCIATES
 4696 Broadway
 Boulder, CO 80304
 Tel: 303-440-9200
 Fax: 303-449-6911
 www.winstons.com

SANDRA WENDEL & ASSOCIATES
 1624 10TH STREET, SUITE 3
 MINDEN, NV 89423
 PH: 775-762-0942 FX: 775-762-6943
 SANDRA@SWA.COM
 NV #301 AND CA #2006

**CARSON CITY FREEWAY
 LANDSCAPING PROJECT
 CARSON CITY, NEVADA**



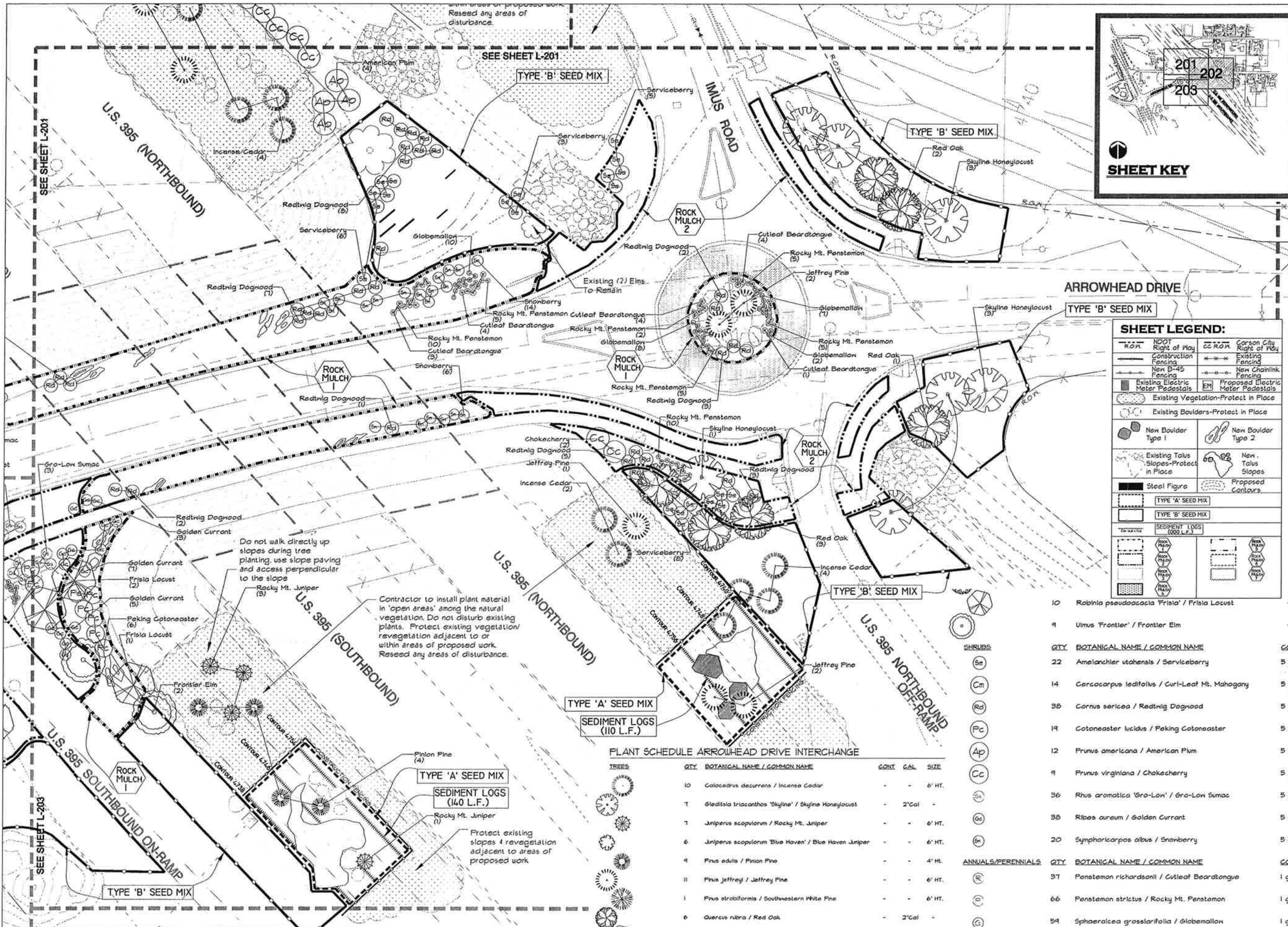
PREPARED FOR:

ARROWHEAD DRIVE INTERCHANGE

DATE: 02/11/11
 DRAWN BY: SW
 CHECKED BY: SW

SHEET NUMBER:
L-201

CONFORMED SET



SHEET LEGEND:

--- R.O.W.	Right of Way	CC R.O.W.	Carson City Right of Way
---	Construction Fencing	---	Existing Fencing
---	Non D-45 Fencing	---	New Chainlink Fencing
---	Existing Electric Meter Pedestals	---	Proposed Electric Meter Pedestals
---	Existing Vegetation-Protect in Place	---	Proposed Contours
---	Existing Boulders-Protect in Place	---	Proposed Contours
---	New Boulder Type 1	---	New Boulder Type 2
---	Existing Talus Slopes-Protect in Place	---	New Talus Slopes
---	Steel Figure	---	Proposed Contours
---	TYPE 'A' SEED MIX	---	TYPE 'B' SEED MIX
---	SEDIMENT LOGS (100 L.F.)	---	SEDIMENT LOGS (100 L.F.)

PLANT SCHEDULE ARROWHEAD DRIVE INTERCHANGE

TREES	QTY	BOTANICAL NAME / COMMON NAME	CONT.	GAL.	SIZE
	10	<i>Calocedrus decurrens</i> / Incense Cedar	-	-	6' HT.
	7	<i>Gleditsia triacanthos</i> 'Skyline' / Skyline Honeylocust	-	2"Gal	-
	7	<i>Juniperus scopulorum</i> / Rocky Mt. Juniper	-	-	6' HT.
	6	<i>Juniperus scopulorum</i> 'Blue Haven' / Blue Haven Juniper	-	-	6' HT.
	4	<i>Pinus edulis</i> / Pinon Pine	-	-	4' HT.
	11	<i>Pinus jeffreyi</i> / Jeffrey Pine	-	-	6' HT.
	1	<i>Pinus strobus</i> / Southwestern White Pine	-	-	6' HT.
	6	<i>Quercus rubra</i> / Red Oak	-	2"Gal	-

SHRUBS

QTY	BOTANICAL NAME / COMMON NAME	CONT.
10	<i>Rubinia pseudoacacia</i> 'Frisia' / Frisia Locust	-
9	<i>Ulmus 'Frontier'</i> / Frontier Elm	-
22	<i>Amelanchier utahensis</i> / Serviceberry	5 gal
14	<i>Cercocarpus ledifolius</i> / Curl-Leaf Mt. Mahogany	5 gal
38	<i>Cornus sericea</i> / Redwing Dogwood	5 gal
19	<i>Cotoneaster lucidus</i> / Peking Cotoneaster	5 gal
12	<i>Prunus americana</i> / American Plum	5 gal
9	<i>Prunus virginiana</i> / Chokecherry	5 gal
36	<i>Rhus aromatica</i> 'Gro-Low' / Gro-Low Sumac	5 gal
38	<i>Ribes aureum</i> / Golden Currant	5 gal
20	<i>Symphoricarpos albus</i> / Snowberry	5 gal
37	<i>Penstemon richardsonii</i> / Cutleaf Beardtongue	1 gal
66	<i>Penstemon strictus</i> / Rocky Mt. Penstemon	1 gal
54	<i>Sphaeralcea grossularifolia</i> / Globemallow	1 gal

ISSUE RECORD / REVISION:
 PURPOSE: DATE: 03/11/11
 BID SET

WINSTON W ASSOCIATES
 4606 Broadway
 Boulder, CO 80304
 Tel: 303-440-9200
 Fax: 303-449-6911
 www.winstons.com

SANDRA WENDEL & ASSOCIATES
 1624 10TH STREET, SUITE 3
 MINDEN, NV 89423
 PH: 775-782-8842 FAX: 775-782-8843
 SANDRA@PWUSA.COM
 NV #301 AND CA #2006

**CARSON CITY FREEWAY
 LANDSCAPING PROJECT
 CARSON CITY, NEVADA**

SCALE 1"=20'

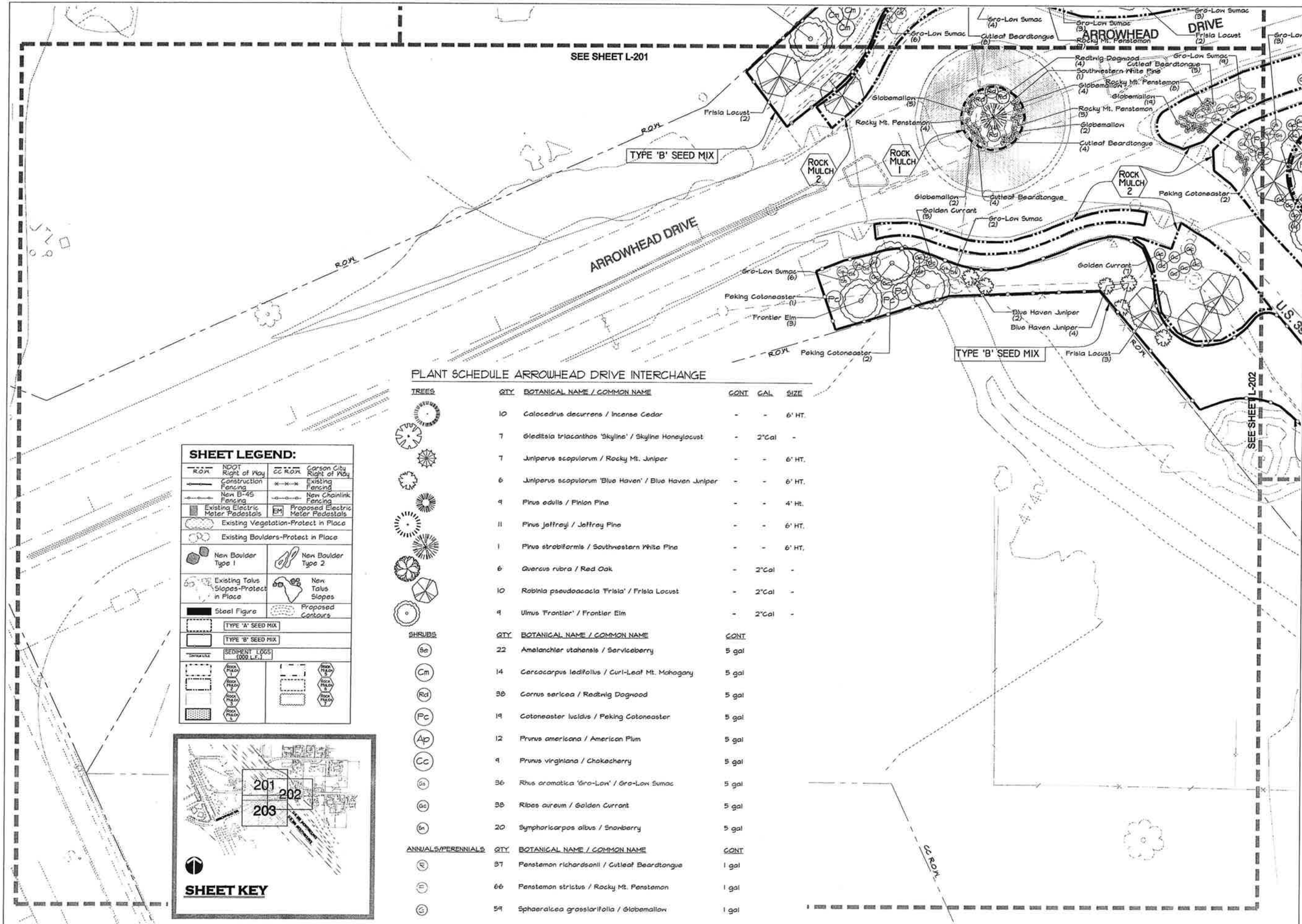
PREPARED FOR:

SHEET NAME:
ARROWHEAD DRIVE INTERCHANGE

DATE: 03/11/11
 DRAWN BY: SW
 CHECKED BY: SW

SHEET NUMBER:
L-202

CONFORMED SET



ISSUE RECORD / REVISION:	
PURPOSE	DATE
REV SET	02/11/11

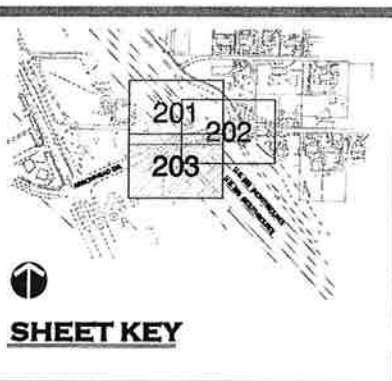
WINSTON W ASSOCIATES
 4696 Broadway
 Boulder, CO 80304
 Tel: 303-440-9200
 Fax: 303-449-6911
 wbat@winstonw.com

SANDRA WENDEL & ASSOCIATES
 1624 10TH STREET, SUITE 3
 HENDER, NV 89023
 PH: 775-782-8942 FX: 775-782-8943
 SANDRA@WUSA.COM
 NV #301 AND CA #2906

CARSON CITY FREEWAY LANDSCAPING PROJECT CARSON CITY, NEVADA

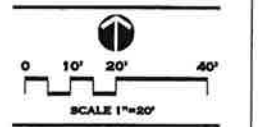
SHEET LEGEND:

ROW	NDOT Right of Way	CC ROW	Carson City Right of Way
Construction Fencing	Existing Fencing	New E-45 Fencing	New Chainlink Fencing
Existing Electric Meter Pedestals	EM	Proposed Electric Meter Pedestals	
Existing Vegetation-Protect in Place		Existing Boulders-Protect in Place	
New Boulder Type 1		New Boulder Type 2	
Existing Talus Slopes-Protect in Place		New Talus Slopes	
Steel Figure		Proposed Contours	
TYPE 'A' SEED MIX			
TYPE 'B' SEED MIX			
SEDIMENT LOGS (1000 L.F.)			
Rock Mulch 1		Rock Mulch 2	



PLANT SCHEDULE ARROWHEAD DRIVE INTERCHANGE

TREES	QTY	BOTANICAL NAME / COMMON NAME	CONT	GAL	SIZE
	10	<i>Calocedrus decurrens</i> / Incense Cedar	-	-	6' HT.
	7	<i>Gleditsia triacanthos</i> 'Skyline' / Skyline Honeylocust	-	2"Gal	-
	7	<i>Juniperus scopulorum</i> / Rocky Mt. Juniper	-	-	6' HT.
	6	<i>Juniperus scopulorum</i> 'Blue Haven' / Blue Haven Juniper	-	-	6' HT.
	9	<i>Pinus edulis</i> / Pinon Pine	-	-	4' HT.
	11	<i>Pinus jeffreyi</i> / Jeffrey Pine	-	-	6' HT.
	1	<i>Pinus strobiformis</i> / Southwestern White Pine	-	-	6' HT.
	6	<i>Quercus rubra</i> / Red Oak	-	2"Gal	-
	10	<i>Robinia pseudoacacia</i> 'Frisia' / Frisia Locust	-	2"Gal	-
	4	<i>Ulmus 'Frontier'</i> / Frontier Elm	-	2"Gal	-
SHRUBS	QTY	BOTANICAL NAME / COMMON NAME	CONT		
	22	<i>Amelanchier utahensis</i> / Serviceberry	5 gal		
	14	<i>Cercocarpus ledifolius</i> / Curl-Leaf Mt. Mahogany	5 gal		
	38	<i>Cornus sericea</i> / Redtwig Dogwood	5 gal		
	19	<i>Cotoneaster lucidus</i> / Peking Cotoneaster	5 gal		
	12	<i>Prunus americana</i> / American Plum	5 gal		
	4	<i>Prunus virginiana</i> / Chokecherry	5 gal		
	36	<i>Rhus aromatica</i> 'Gro-Low' / Gro-Low Sumac	5 gal		
	38	<i>Ribes aureum</i> / Golden Currant	5 gal		
	20	<i>Symphoricarpos albus</i> / Snowberry	5 gal		
ANNUALS/PERENNIALS	QTY	BOTANICAL NAME / COMMON NAME	CONT		
	37	<i>Penstemon richardsonii</i> / Cutleaf Beardtongue	1 gal		
	66	<i>Penstemon strictus</i> / Rocky Mt. Penstemon	1 gal		
	59	<i>Sphaeralcea grossularifolia</i> / Globemallow	1 gal		



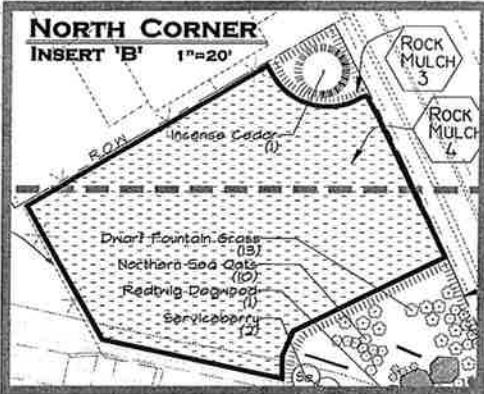
SHEET NAME:
ARROWHEAD DRIVE INTERCHANGE
 DATE: 02/11/11
 DRAWN BY: SW
 CHECKED BY: SW

SHEET NUMBER:
L-203

CONFORMED SET

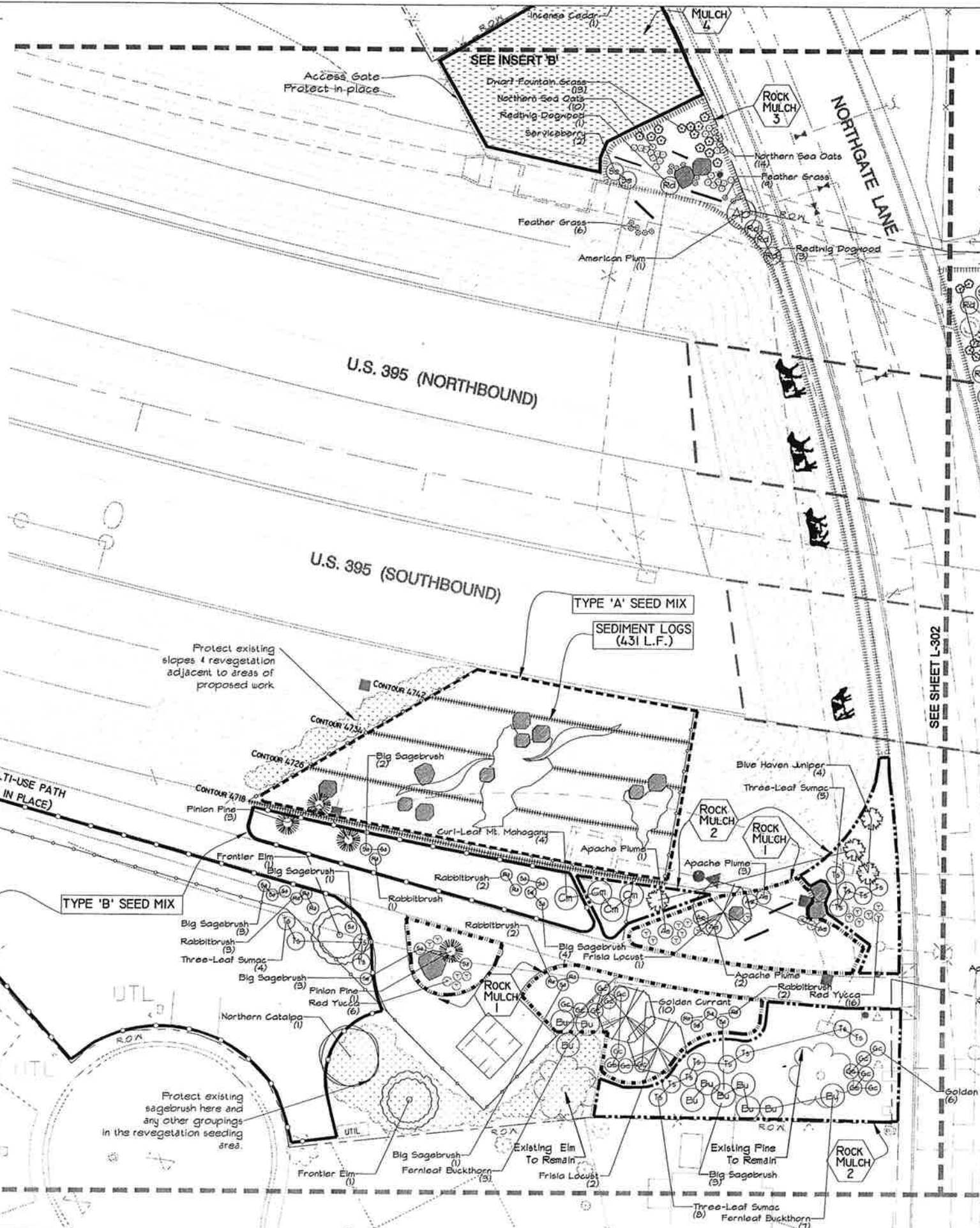
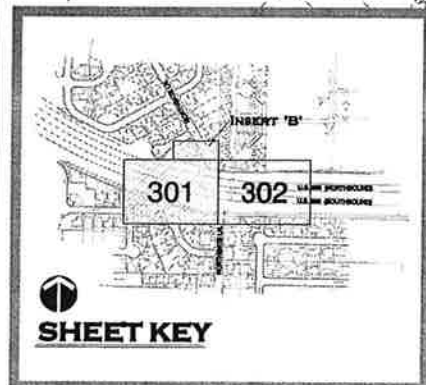
PLANT SCHEDULE NORTHGATE LANE GRADE SEPARATION

TREES	QTY.	BOTANICAL NAME / COMMON NAME	CONT.	GAL.	SIZE
	1	Calocedrus decurrens / Incense Cedar	-	-	6' HT.
	1	Catalpa speciosa / Northern Catalpa	-	-	2" Cal
	6	Juniperus scopulorum 'Blue Haven' / Blue Haven Juniper	-	-	6' HT.
	5	Pinus edulis / Pinon Pine	-	-	4' HT.
	5	Robinia pseudoacacia 'Frisia' / Frisia Locust	-	-	2" Cal
	2	Sequoiadendron giganteum / Giant Sequoia	-	-	8' HT.
	2	Ulmus 'Frontier' / Frontier Elm	-	-	2" Cal
SHRUBS	QTY.	BOTANICAL NAME / COMMON NAME	CONT.	GAL.	SIZE
	6	Amelanchier utahensis / Serviceberry	5 gal		
	21	Artemisia tridentata / Big Sagebrush	1 gal or Dee Pot		
	6	Cercocarpus ledifolia / Curl-Leaf Mt. Mahogany	5 gal		
	18	Chrysothamnus nauseosus / Rabbitbrush	1 gal or Dee Pot		
	10	Cornus sericea / Redwing Dogwood	5 gal		
	15	Fallugia paradoxa / Apache Plume	5 gal		
	2	Prunus americana / American Plum	5 gal		
	10	Rhamnus frangula 'Asplenifolia' / Fernleaf Buckthorn	5 gal		
	22	Rhus trilobata / Three-Leaf Sumac	5 gal		
	16	Ribes aureum / Golden Currant	5 gal		
ANNUALS/PERENNIALS	QTY.	BOTANICAL NAME / COMMON NAME	CONT.	GAL.	SIZE
	22	Hesperaloe parviflora / Red Yucca	1 gal		
GRASSES	QTY.	BOTANICAL NAME / COMMON NAME	CONT.	GAL.	SIZE
	15	Calamagrostis arundinacea 'Karl Foerster' / Feather Grass	1 gal		
	24	Chasmodon latifolium / Northern Sea Oats	1 gal		
	16	Panicum virgatum 'Hameln' / Dwarf Fountain Grass	1 gal		



SHEET LEGEND:

	NDOT Right of Way		Carson City Right of Way
	Construction Fencing		Existing Fencing
	New B-45 Fencing		New Chainlink Fencing
	Existing Electric Meter Pedestals		Proposed Electric Meter Pedestals
	Existing Vegetation-Protect in Place		
	Existing Boulders-Protect in Place		
	New Boulder Type 1		New Boulder Type 2
	Existing Talus Slopes-Protect in Place		New Talus Slopes
	Steel Figure		Proposed Contours
	TYPE 'A' SEED MIX		TYPE 'B' SEED MIX
	SEDIMENT LOGS (431 L.F.)		
	ROCK MULCH 1		ROCK MULCH 2
	ROCK MULCH 3		ROCK MULCH 4



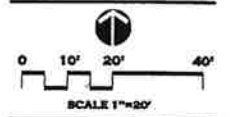
ISSUE RECORD / REVISION:

PURPOSE	DATE
NO. BY	04/28/11

WINSTON W ASSOCIATES
4696 Broadway
Boulder, CO 80304
Tel: 303-440-9200
Fax: 303-449-0911
www.winstons.com

SANDRA WENDEL & ASSOCIATES
1624 10th STREET, SUITE 3
MENDEN, NV 89425
PH: 775-782-0942 FX: 775-782-0943
WWW.SANDRAWENDEL.COM
NV 89301 AND CA 92808

**CARSON CITY FREEWAY
LANDSCAPING PROJECT
CARSON CITY, NEVADA**



SHEET NAME:
NORTHGATE LANE GRADE SEPARATION

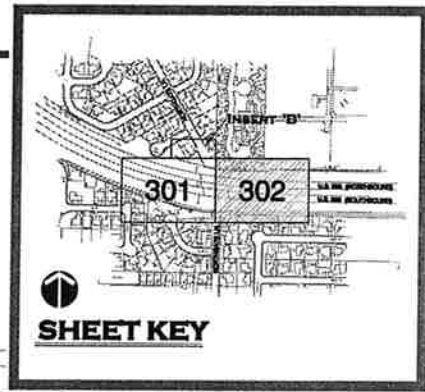
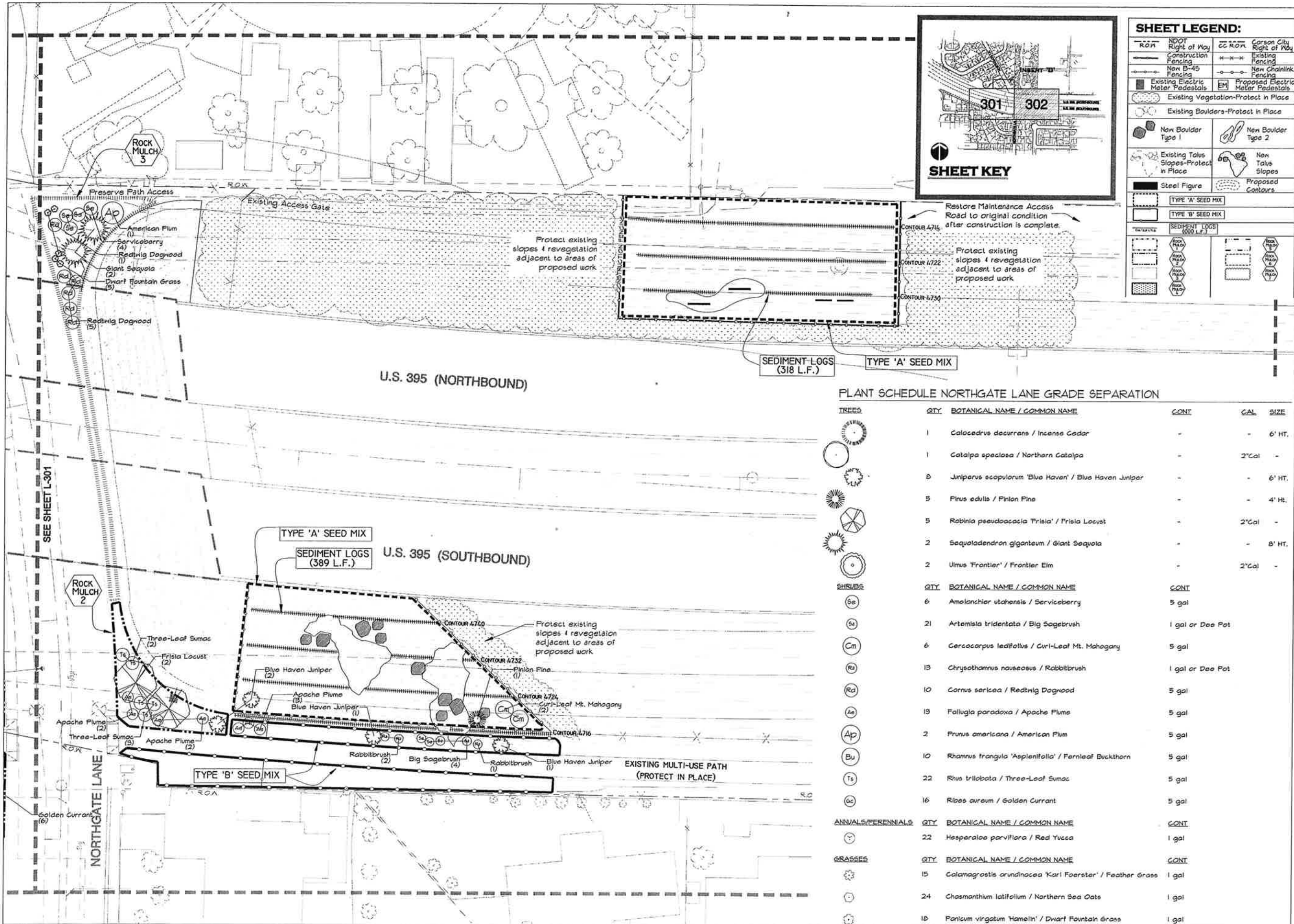
DATE: 04/28/11

DRAWN BY: SW

CHECKED BY: SW

SHEET NUMBER:
L-301

CONFORMED SET



SHEET LEGEND:

R.O.W	NDOT Right of Way	CC R.O.W	Carson City Right of Way
---	Construction Fencing	---	Existing Fencing
---	New B-45 Fencing	---	New Chainlink Fencing
---	Existing Electric Meter Pedestals	EM	Proposed Electric Meter Pedestals
---	Existing Vegetation-Protect in Place	---	Existing Boulders-Protect in Place
---	New Boulder Type 1	---	New Boulder Type 2
---	Existing Talus Slopes-Protect in Place	---	New Talus Slopes
---	Steel Figure	---	Proposed Contours

TYPE 'A' SEED MIX
TYPE 'B' SEED MIX

SEDIMENT LOGS (1000 L.F.)

ISSUE RECORD / REVISION:

PURPOSE	DATE
BID SET	03/11/11

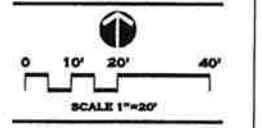
WINSTON W ASSOCIATES
4696 Broadway
Boulder, CO 80304
Tel: 303-440-9200
Fax: 303-440-6911
www.winstons.com

SANDRA WENDEL & ASSOCIATES
1624 10th STREET, SUITE B
MENDEN, NV 89423
PH: 775-782-8842 FX: 775-782-8843
WWW.SWASOCIATES.COM NV #501 AND CA #2806

CARSON CITY FREEWAY LANDSCAPING PROJECT CARSON CITY, NEVADA

PLANT SCHEDULE NORTHGATE LANE GRADE SEPARATION

TREES	QTY	BOTANICAL NAME / COMMON NAME	CONT	CAL	SIZE
	1	<i>Calocedrus decurrens</i> / Incense Cedar	-	-	6' HT.
	1	<i>Catalpa speciosa</i> / Northern Catalpa	-	2" Cal	-
	8	<i>Juniperus scopulorum</i> 'Blue Haven' / Blue Haven Juniper	-	-	6' HT.
	5	<i>Pinus edulis</i> / Pinon Pine	-	-	4' HT.
	5	<i>Robinia pseudoacacia</i> 'Friska' / Friska Locust	-	2" Cal	-
	2	<i>Sequoiadendron giganteum</i> / Giant Sequoia	-	-	8' HT.
	2	<i>Ulmus 'Frontier'</i> / Frontier Elm	-	2" Cal	-
SHRUBS	QTY	BOTANICAL NAME / COMMON NAME	CONT		
	6	<i>Amelanchier utahensis</i> / Serviceberry	5 gal		
	21	<i>Artemisia tridentata</i> / Big Sagebrush	1 gal or Dee Pot		
	6	<i>Cercocarpus ledifolius</i> / Curl-Leaf Mt. Mahogany	5 gal		
	13	<i>Chrysothamnus nauseosus</i> / Rabbitbrush	1 gal or Dee Pot		
	10	<i>Cornus sericea</i> / Redtwig Dogwood	5 gal		
	13	<i>Fallugia paradoxa</i> / Apache Plume	5 gal		
	2	<i>Prunus americana</i> / American Plum	5 gal		
	10	<i>Rhamnus frangula</i> 'Asplenifolia' / Fernleaf Buckthorn	5 gal		
	22	<i>Rhus trilobata</i> / Three-Leaf Sumac	5 gal		
	16	<i>Ribes aureum</i> / Golden Currant	5 gal		
ANNUALS/PERENNIALS	QTY	BOTANICAL NAME / COMMON NAME	CONT		
	22	<i>Hesperaloe parviflora</i> / Red Yucca	1 gal		
GRASSES	QTY	BOTANICAL NAME / COMMON NAME	CONT		
	15	<i>Calamagrostis arundinacea</i> 'Karl Foerster' / Feather Grass	1 gal		
	24	<i>Chasmanthium latifolium</i> / Northern Sea Oats	1 gal		
	18	<i>Panicum virgatum</i> 'Hameln' / Dwarf Fountain Grass	1 gal		



PREPARED FOR:

SHEET NAME:
NORTHGATE LANE GRADE SEPARATION

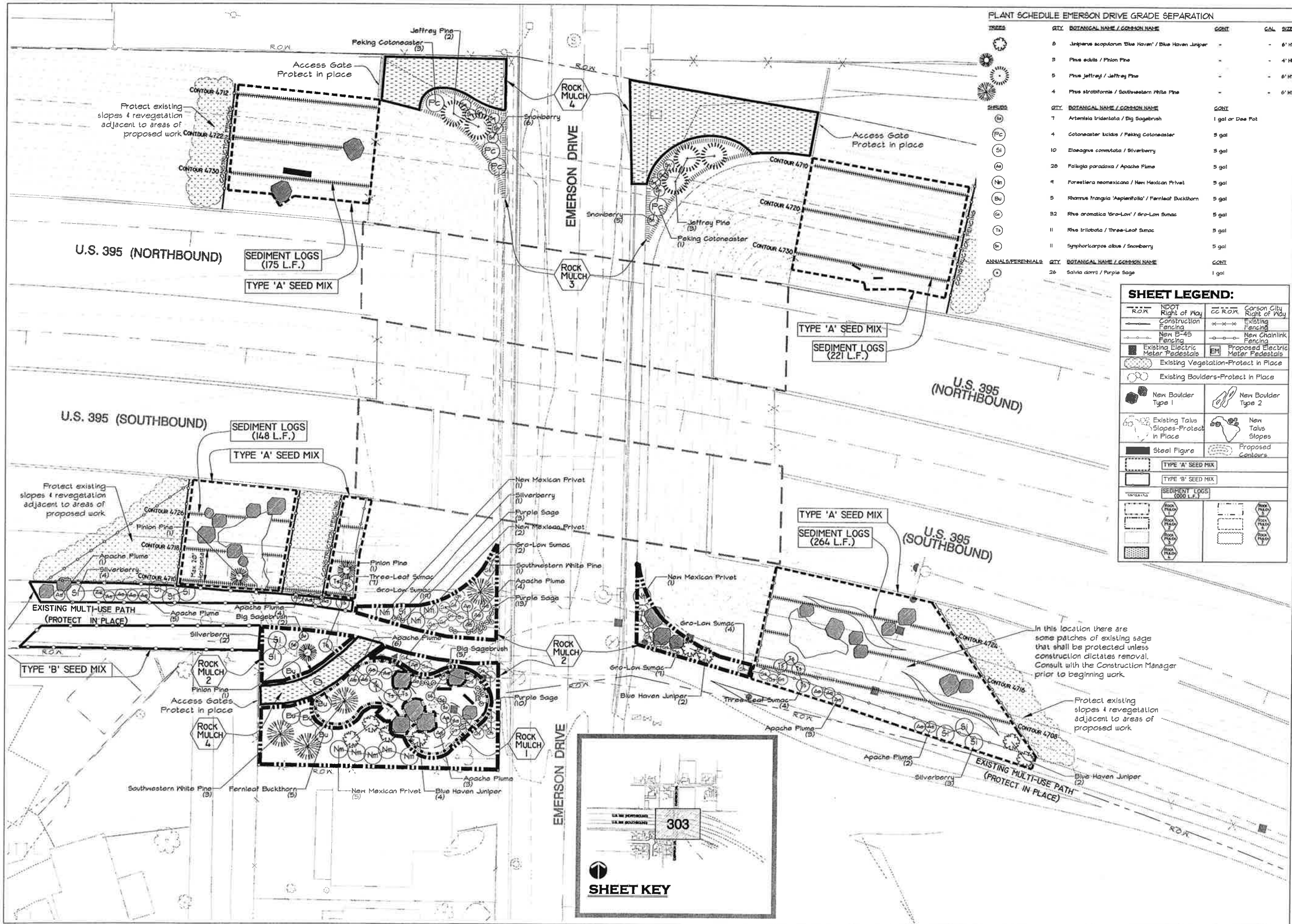
DATE: 03/11/11

DRAWN BY: SW

CHECKED BY: SW

SHEET NUMBER:
L-302

CONFORMED SET



PLANT SCHEDULE EMERSON DRIVE GRADE SEPARATION

TREES	QTY	BOTANICAL NAME / COMMON NAME	CONT.	CAL.	SIZE
	6	Juniperus scopulorum 'Blue Haven' / Blue Haven Juniper	-	-	6' HT.
	3	Pinus edulis / Pinon Pine	-	-	4' H.
	5	Pinus jeffreyi / Jeffrey Pine	-	-	6' HT.
	4	Pinus strobiformis / Southwestern White Pine	-	-	6' HT.
SHRUBS	QTY	BOTANICAL NAME / COMMON NAME	CONT.		
	7	Artemisia tridentata / Big Sagebrush	1 gal or Dee Pot		
	4	Cotoneaster lucida / Peking Cotoneaster	5 gal		
	10	Elaeagnus commutata / Silverberry	5 gal		
	26	Fouquieria paradoxa / Apache Plume	5 gal		
	4	Forestiera neomexicana / New Mexican Privet	5 gal		
	5	Rhamnus frangula 'Asplenifolia' / Fernleaf Buckthorn	5 gal		
	32	Rhus aromatica 'Gro-Low' / Gro-Low Sumac	5 gal		
	11	Rhus trilobata / Three-Leaf Sumac	5 gal		
	11	Symphoricarpos albus / Snowberry	5 gal		
ANNUALS/PERENNIALS	QTY	BOTANICAL NAME / COMMON NAME	CONT.		
	26	Salvia darrii / Purple Sage	1 gal		

SHEET LEGEND:

--- R.O.W.	NDOT Right of Way	CC R.O.W.	Carson City Right of Way
--- Construction Fencing	--- Existing Fencing	--- New B-45 Fencing	--- New Chainlink Fencing
--- Existing Electric Meter Pedestals	EM Proposed Electric Meter Pedestals	--- Existing Vegetation-Protect in Place	--- Existing Boulders-Protect in Place
--- New Boulder Type 1	--- New Boulder Type 2	--- Existing Talus Slopes-Protect in Place	--- New Talus Slopes
--- Steel Figure	--- Proposed Contours	--- TYPE 'A' SEED MIX	--- TYPE 'B' SEED MIX
--- SEDIMENT LOGS (175 L.F.)	--- SEDIMENT LOGS (148 L.F.)	--- SEDIMENT LOGS (221 L.F.)	--- SEDIMENT LOGS (264 L.F.)

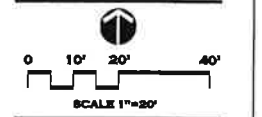
ISSUE RECORD / REVISION:

PURPOSE	DATE
BID SET	03/11/11

WINSTON W ASSOCIATES
 4696 Broadway
 Boulder, CO 80304
 Tel: 303-449-9200
 Fax: 303-449-6911
 www.winstons.com

SANDRA WENDEL & ASSOCIATES
 1624 10th STREET, SUITE 2
 MENDOTA, NY 89423
 PH: 775-782-0042 FAX: 775-782-0043
 SANDRA@SWA.COM
 NY #501 AND CA #2006

**CARSON CITY FREEWAY
 LANDSCAPING PROJECT
 CARSON CITY, NEVADA**



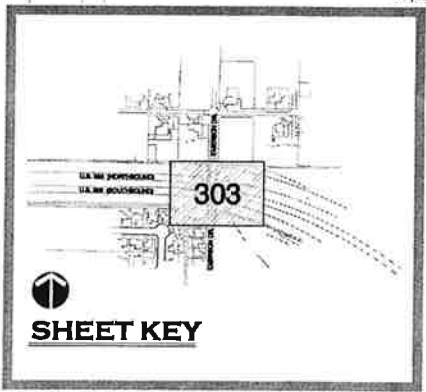
SHEET NAME:
EMERSON DRIVE GRADE SEPARATION

DATE: 03/11/11

DRAWN BY: SW

CHECKED BY: SW

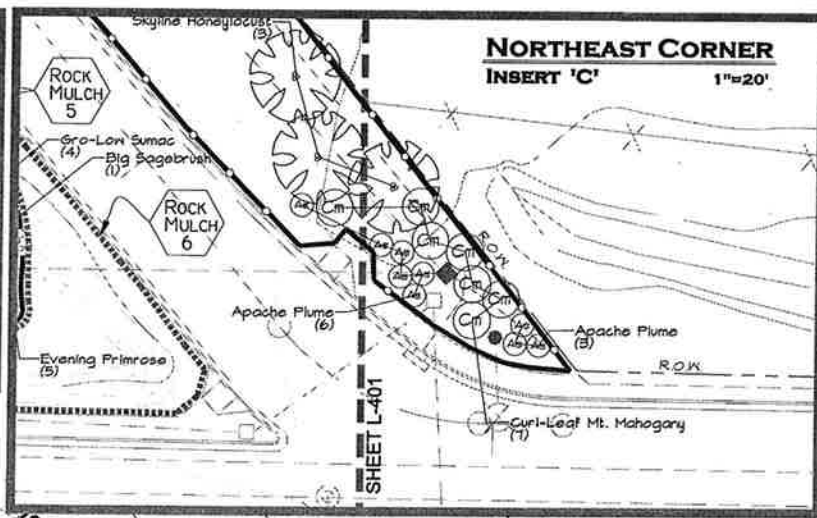
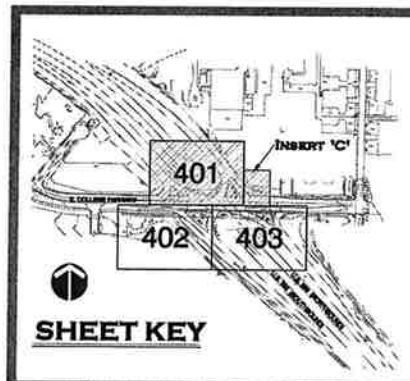
SHEET NUMBER
L-303



CONFORMED SET

PLANT SCHEDULE EAST COLLEGE PARKWAY INTERCHANGE

TREES	QTY	BOTANICAL NAME / COMMON NAME	CONT.	GAL.	SIZE
	3	Calocedrus decurrens / Incense Cedar	-	-	6' HT.
	5	Gleditsia triacanthos 'Skyline' / Skyline Honeylocust	-	2' Gal	-
	7	Juniperus scopulorum / Rocky Mt. Juniper	-	-	6' HT.
	2	Pinus edulis / Pinon Pine	-	-	4' HT.
	6	Pinus jeffreyi / Jeffrey Pine	-	-	6' HT.
	5	Prunus padus 'Bird Cherry' / Bird Cherry	-	-	8'-10' Ht. (Multi-trunk)
	5	Robinia pseudoacacia 'Frisia' / Frisia Locust	-	2' Gal	-
	6	Ulmus 'Frontier' / Frontier Elm	-	2' Gal	-
SHRUBS	QTY	BOTANICAL NAME / COMMON NAME	CONT.	GAL.	SIZE
	10	Acer ginnala / Amur Maple	5-gal (Multi-trunk)	-	-
	24	Amelanchier utahensis / Serviceberry	5 gal	-	-
	25	Artemisia tridentata / Big Sagebrush	1 gal or Dee Pot	-	-
	28	Cercocarpus ledifolius / Curl-Leaf Mt. Mahogany	5 gal	-	-
	15	Cornus sericea / Redtwig Dogwood	5 gal	-	-
	3	Elaeagnus umbellata / Autumn Olive	5 gal	-	-
	44	Fallugia paradoxa / Apache Plume	5 gal	-	-
	12	Physocarpus opulus / Ninebark	5 gal	-	-
	36	Prunus besseyi 'Pawnee Buttes' / Pawnee Buttes Sandcherry	5 gal	-	-
	3	Prunus virginiana / Chokecherry	5 gal	-	-
	36	Rhus aromatica 'Gro-Low' / Gro-Low Sumac	5 gal	-	-
ANNUALS/PERENNIALS	QTY	BOTANICAL NAME / COMMON NAME	CONT.	GAL.	SIZE
	155	Oenothera berlandieri / Evening Primrose	1 gal	-	-



SHEET LEGEND:

	ROW	NDOT Right of Way	CC ROW	Carson City Right of Way
	Construction Fencing		Existing Fencing	
	New B-45 Fencing		New Chainlink Fencing	
	Existing Electric Meter Pedestals		Proposed Electric Meter Pedestals	
	Existing Vegetation-Protect in Place			
	Existing Boulders-Protect in Place			
	New Boulder Type 1		New Boulder Type 2	
	Existing Talus Slopes-Protect in Place		New Talus Slopes	
	Steel Figure		Proposed Contours	
	TYPE 'A' SEED MIX			
	TYPE 'B' SEED MIX			
	SEDIMENT LOGS (215 L.F.)			
	ROCK MULCH 4		ROCK MULCH 5	

ISSUE RECORD / REVISION:

PURPOSE	DATE:
REV SET	03/11/11

WINSTON ASSOCIATES
4696 Broadway
Boulder, CO 80304
Tel: 303-440-9200
Fax: 303-449-6911
www.winstona.com

SANDRA WENDEL & ASSOCIATES
1824 10th STREET, SUITE B
MIDVEN, NV 89423
PH: 775-782-6642 FAX: 775-782-6643
SAVANA@MIDVEN.COM
NV #301 AND CA #2508

**CARSON CITY FREEWAY
LANDSCAPING PROJECT
CARSON CITY, NEVADA**

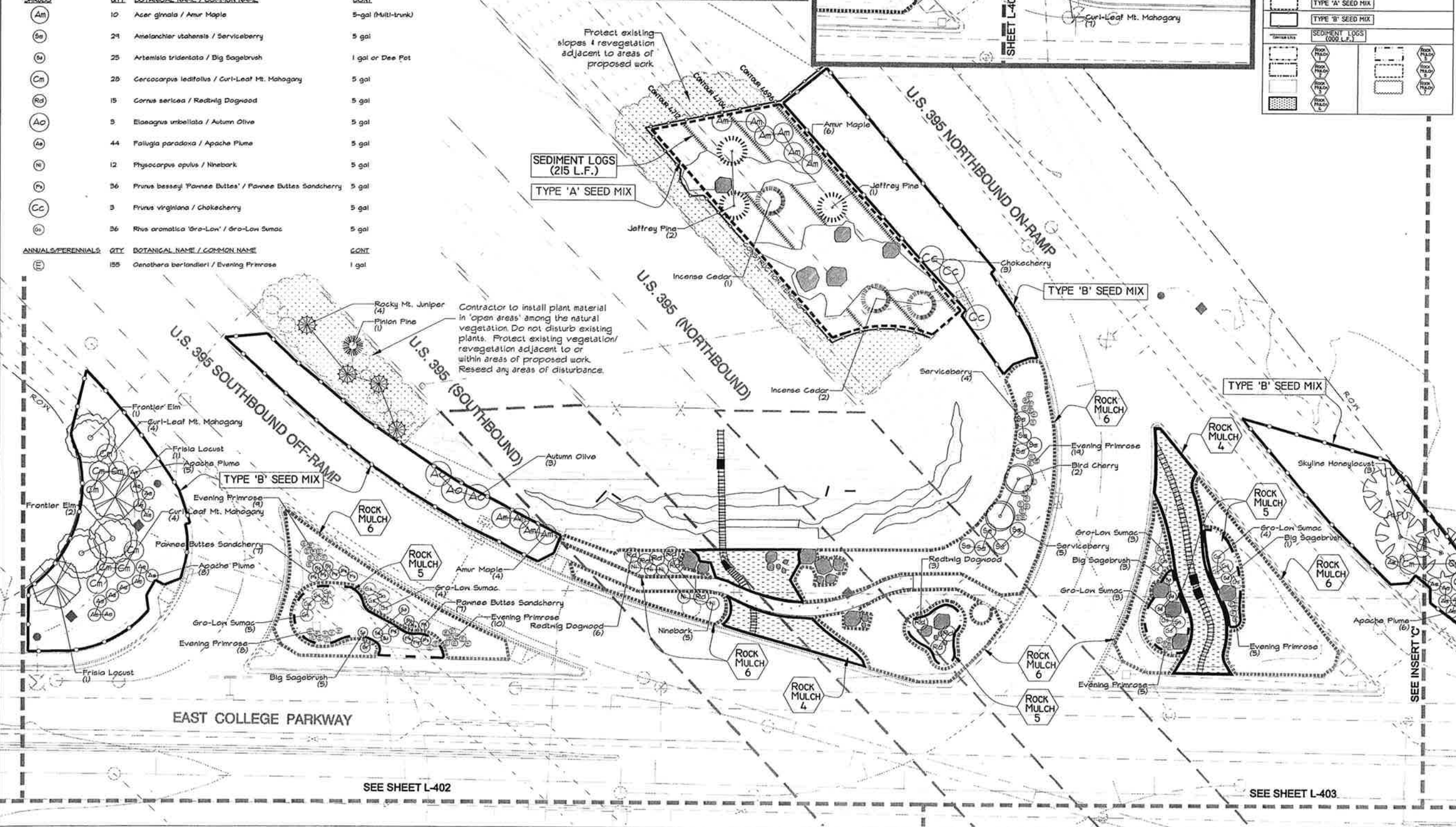
0 10' 20' 40'
SCALE 1"=20'

PREPARED FOR:

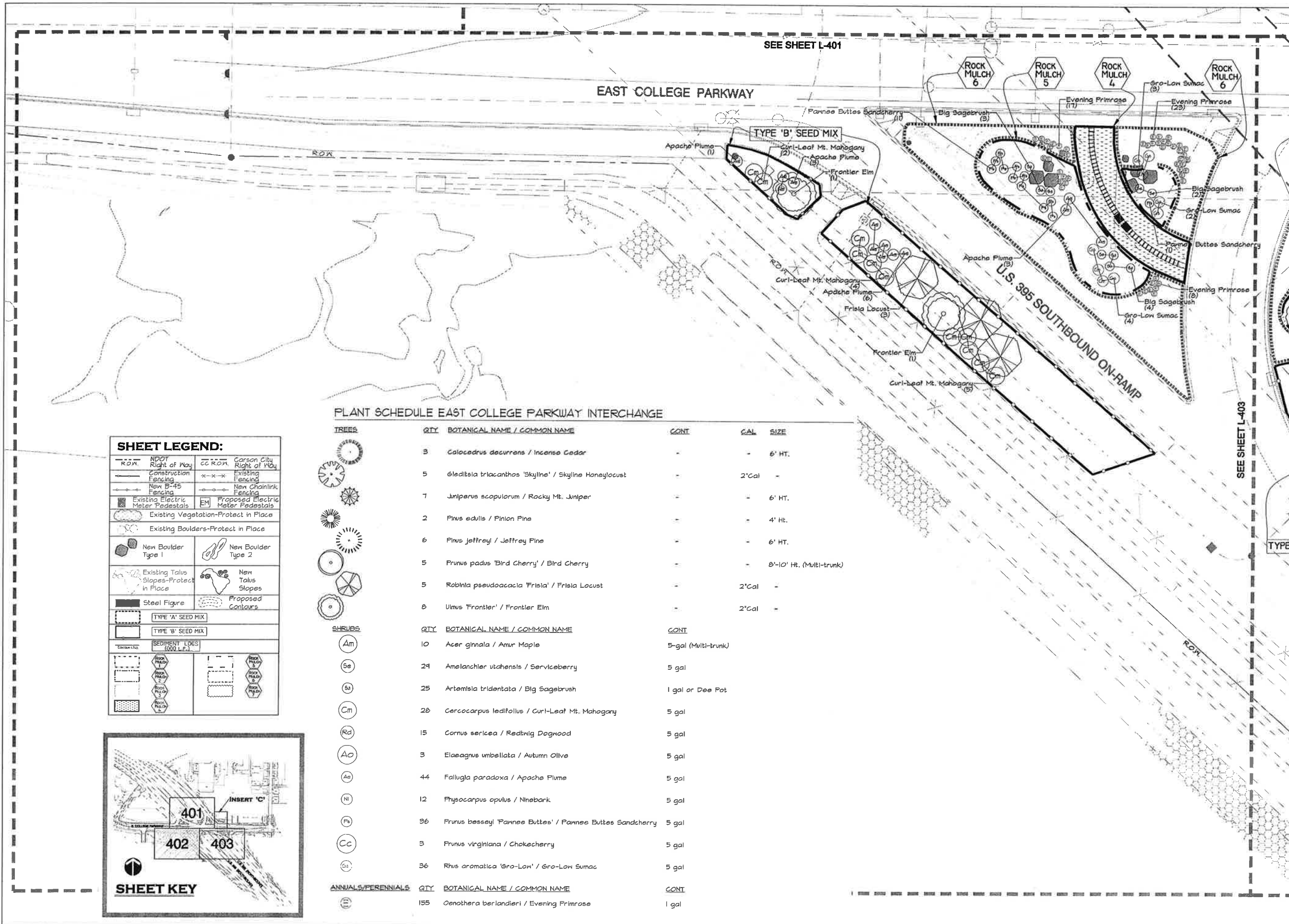
SHEET NAME:
EAST COLLEGE PARKWAY INTERCHANGE

DATE: 03/11/11
DRAWN BY: SW
CHECKED BY: SW

SHEET NUMBER:
L-401



CONFORMED SET



ISSUE RECORD / REVISION:
 PURPOSE: DATE: 03/11/11
 WINSTON ASSOCIATES 4696 Broadway Boulder, CO 80304 Tel: 303-440-9200 Fax: 303-449-6911
 SANDRA WENDEL & ASSOCIATES 1824 10th STREET, SUITE 3 MINDEN, NV 89423 Tel: 775-782-6942 Fax: 775-782-6943

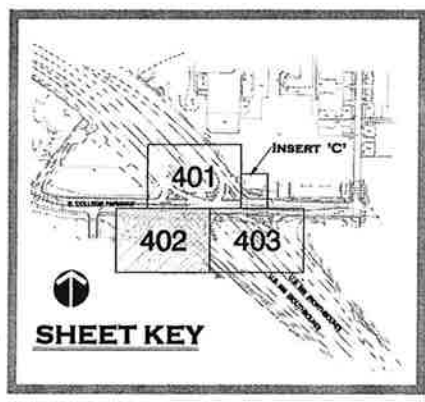
CARSON CITY FREEWAY LANDSCAPING PROJECT CARSON CITY, NEVADA

PLANT SCHEDULE EAST COLLEGE PARKWAY INTERCHANGE

TREES	QTY	BOTANICAL NAME / COMMON NAME	CONT	CAL	SIZE
	3	<i>Calocedrus decurrens</i> / Incense Cedar	-	-	6' HT.
	5	<i>Gleditsia triacanthos</i> 'Skyline' / Skyline Honeylocust	-	2' Cal	-
	7	<i>Juniperus scopulorum</i> / Rocky Mt. Juniper	-	-	6' HT.
	2	<i>Pinus edulis</i> / Pinion Pine	-	-	4' HT.
	6	<i>Pinus jeffreyi</i> / Jeffrey Pine	-	-	6' HT.
	5	<i>Prunus padus</i> 'Bird Cherry' / Bird Cherry	-	-	8'-10' Ht. (Multi-trunk)
	5	<i>Robinia pseudoacacia</i> 'Frisla' / Frisla Locust	-	2' Cal	-
	8	<i>Ulmus 'Frontier'</i> / Frontier Elm	-	2' Cal	-
SHRUBS	QTY	BOTANICAL NAME / COMMON NAME	CONT		
	10	<i>Acer glabrala</i> / Amur Maple	5-gal (Multi-trunk)		
	21	<i>Amelanchier utchensis</i> / Serviceberry	5 gal		
	25	<i>Artemisia tridentata</i> / Big Sagebrush	1 gal or Dee Pot		
	28	<i>Cercocarpus ledifolius</i> / Curl-Leaf Mt. Mahogany	5 gal		
	15	<i>Cornus sericea</i> / Redtwig Dogwood	5 gal		
	3	<i>Elaeagnus umbellata</i> / Autumn Olive	5 gal		
	44	<i>Fallugia paradoxa</i> / Apache Plume	5 gal		
	12	<i>Physocarpus opulus</i> / Ninebark	5 gal		
	36	<i>Prunus besseyi</i> 'Pinnac Buttes' / Pinnac Buttes Sandcherry	5 gal		
	3	<i>Prunus virginiana</i> / Chokecherry	5 gal		
	36	<i>Rhus aromatica</i> 'Gro-Low' / Gro-Low Sumac	5 gal		
ANNUALS/PERENNIALS	QTY	BOTANICAL NAME / COMMON NAME	CONT		
	155	<i>Oenothera berlandieri</i> / Evening Primrose	1 gal		

SHEET LEGEND:

ROW	NDOT Right of Way	CC ROW	Carson City Right of Way
	Construction Fencing		Existing Fencing
	New B-45 Fencing		New Chainlink Fencing
	Existing Electric Meter Pedestals		Proposed Electric Meter Pedestals
	Existing Vegetation-Protect in Place		
	Existing Boulders-Protect in Place		
	New Boulder Type 1		New Boulder Type 2
	Existing Talus Slopes-Protect in Place		New Talus Slopes
	Steel Figure		Proposed Contours
	TYPE 'A' SEED MIX		
	TYPE 'B' SEED MIX		
	SEDIMENT LOGS (000 L.F.)		



0 10' 20' 40'
 SCALE 1"=20'

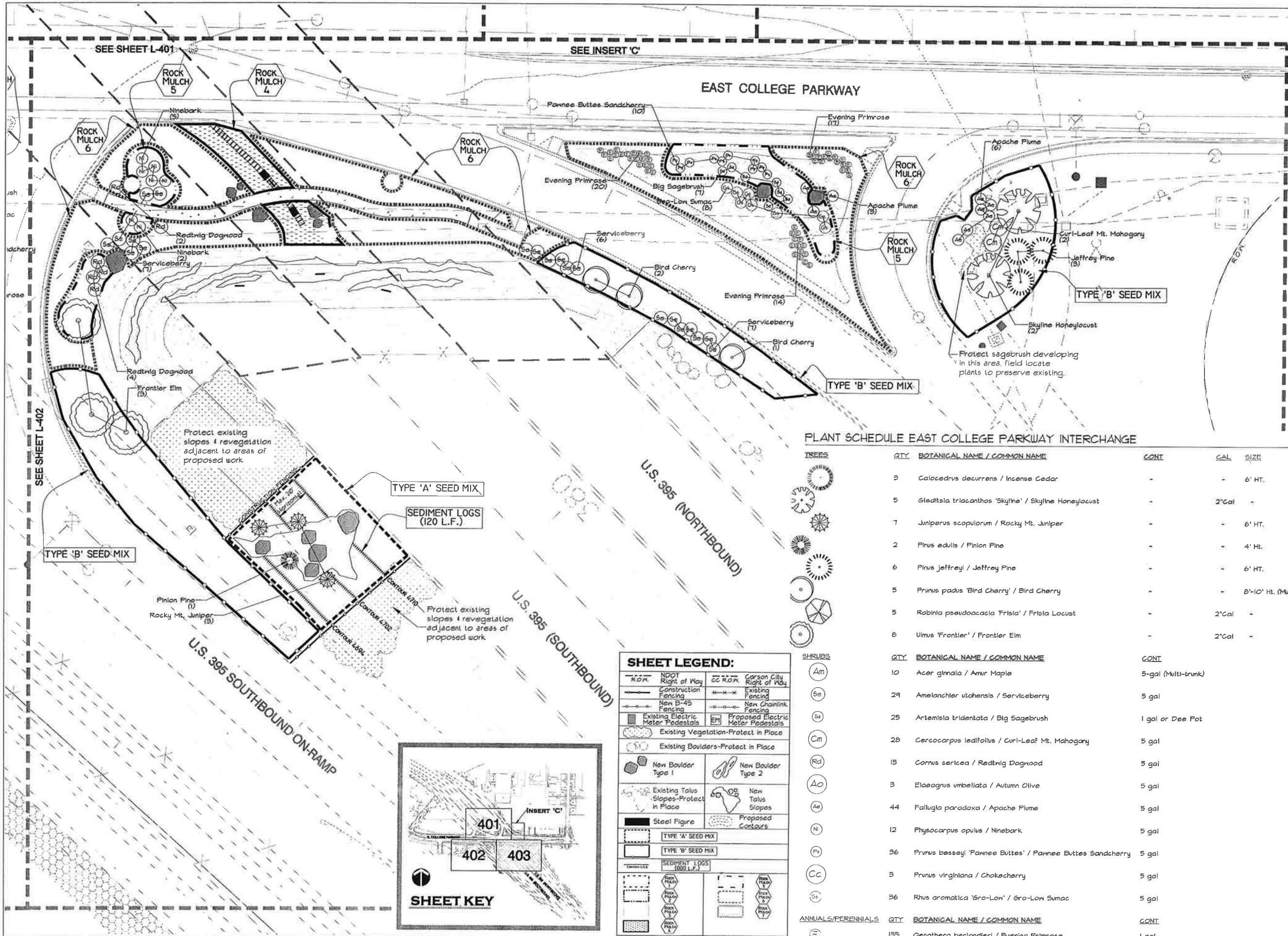
PREPARED FOR:

SHEET NAME:
EAST COLLEGE PARKWAY INTERCHANGE

DATE: 03/11/11
 DRAWN BY: BW
 CHECKED BY: SW

SHEET NUMBER:
L-402

CONFORMED SET



ISSUE RECORD / REVISION:
 PURPOSE: DATE: 03/11/11
 NO. SET:

WINSTON W ASSOCIATES
 4696 Broadway
 Boulder, CO 80304
 Tel: 303-440-9200
 Fax: 303-449-6911
 www.winstons.com

SANDRA WENDEL & ASSOCIATES
 1624 10th STREET, SUITE 3
 MINDEN, NV 89423
 PH: 775-762-8942 FX: 775-762-8943
 WWW.SANDRAWENDEL.COM
 NV 8301 AND CA 92006

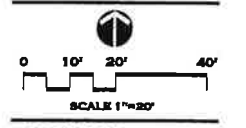
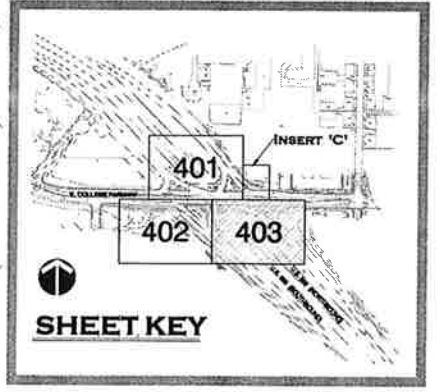
CARSON CITY FREEWAY LANDSCAPING PROJECT CARSON CITY, NEVADA

PLANT SCHEDULE EAST COLLEGE PARKWAY INTERCHANGE

TREES	QTY	BOTANICAL NAME / COMMON NAME	CONT	GAL	SIZE
(Am)	3	Calocedrus decurrens / Incense Cedar	-	-	6' HT.
(Se)	5	Gleditsia triacanthos 'Skyline' / Skyline Honeylocust	-	2' Gal	-
(Sa)	7	Juniperus scopulorum / Rocky Mt. Juniper	-	-	6' HT.
(Cm)	2	Pinus edulis / Pinon Pine	-	-	4' HT.
(Rd)	6	Pinus jeffreyi / Jeffrey Pine	-	-	6' HT.
(Ac)	5	Prunus padus 'Bird Cherry' / Bird Cherry	-	-	8'-10' HT. (Multi-trunk)
(Ae)	5	Robinia pseudoacacia 'Frisla' / Frisla Locust	-	2' Gal	-
(Ni)	8	Ulmus 'Frontier' / Frontier Elm	-	2' Gal	-
SHRUBS	QTY	BOTANICAL NAME / COMMON NAME	CONT		
(Am)	10	Acer glabrala / Amur Maple	5-gal (Multi-trunk)		
(Se)	24	Amelanchier utahensis / Serviceberry	5 gal		
(Sa)	25	Artemisia tridentata / Big Sagebrush	1 gal or Dee Pot		
(Cm)	28	Cercocarpus ledifolius / Curl-Leaf Mt. Mahogany	5 gal		
(Rd)	15	Cornus sericea / Redtwig Dogwood	5 gal		
(Ac)	3	Elaeagnus umbellata / Autumn Olive	5 gal		
(Ae)	44	Fallugia paradoxa / Apache Plume	5 gal		
(Ni)	12	Physocarpus opulus / Ninebark	5 gal		
(Ps)	36	Prunus besseyi 'Pawnee Buttes' / Pawnee Buttes Sandcherry	5 gal		
(Cc)	3	Prunus virginiana / Chokecherry	5 gal		
(Sa)	36	Rhus aromatica 'Gro-Low' / Gro-Low Sumac	5 gal		
ANNUALS/PERENNIALS	QTY	BOTANICAL NAME / COMMON NAME	CONT		
(E)	155	Oenothera berlandieri / Evening Primrose	1 gal		

SHEET LEGEND:

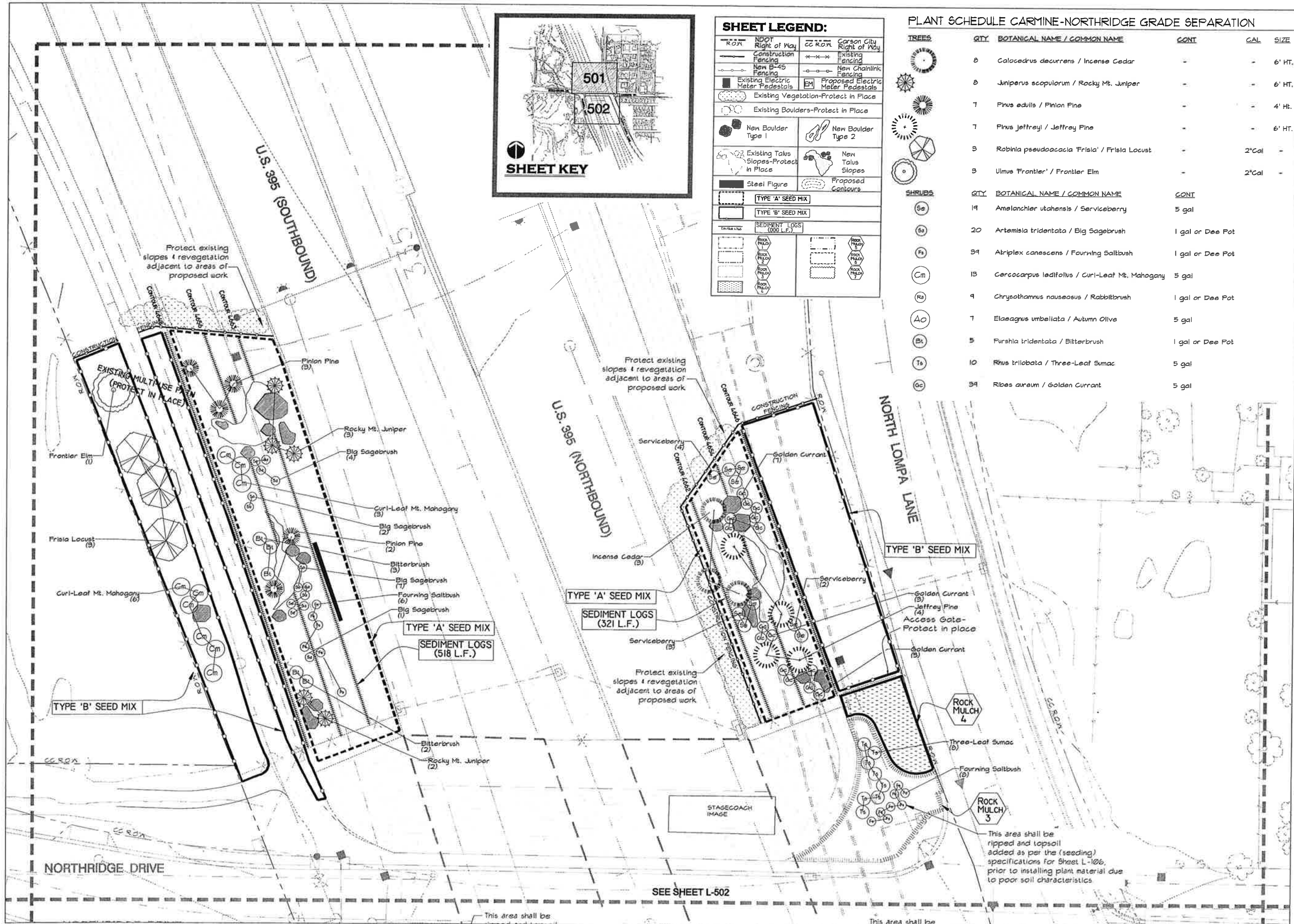
CC R.O.W.	NDOT Right of Way	CC R.O.W.	Carson City Right of Way
---	Construction Fencing	---	Existing Fencing
---	New B-45 Fencing	---	New Chainlink Fencing
---	Existing Electric Meter Pedestals	---	Proposed Electric Meter Pedestals
---	Existing Vegetation-Protect in Place	---	Proposed Contours
---	Existing Boulders-Protect in Place	---	Proposed Contours
---	New Boulder Type 1	---	New Boulder Type 2
---	Existing Talus Slopes-Protect in Place	---	New Talus Slopes
---	Steel Figure	---	Proposed Contours
---	TYPE 'A' SEED MIX	---	Proposed Contours
---	TYPE 'B' SEED MIX	---	Proposed Contours
---	SEDIMENT LOGS (100 L.F.)	---	Proposed Contours



SHEET NAME:
EAST COLLEGE PARKWAY INTERCHANGE
 DATE: 03/11/11
 DRAWN BY: SW
 CHECKED BY: SW

SHEET NUMBER:
L-403

CONFORMED SET



SHEET LEGEND:

ROW	NDOT Right of Way	CC ROW	Carson City Right of Way
Construction Fencing	New B-45 Fencing	Existing Fencing	New Chainlink Fencing
Existing Electric Meter Pedestals	Proposed Electric Meter Pedestals	Existing Vegetation-Protect in Place	Proposed Contours
Existing Boulders-Protect in Place	New Boulder Type 1	New Boulder Type 2	New Talus Slopes
Steel Figure	TYPE 'A' SEED MIX	TYPE 'B' SEED MIX	SEDIMENT LOGS (321 L.F.)
			SEDIMENT LOGS (518 L.F.)

PLANT SCHEDULE CARMINE-NORTHRIDGE GRADE SEPARATION

TREES	QTY	BOTANICAL NAME / COMMON NAME	CONT	GAL	SIZE
	8	Calocedrus decurrens / Incense Cedar	-	-	6' HT.
	8	Juniperus scopulorum / Rocky Mt. Juniper	-	-	6' HT.
	7	Pinus edulis / Pinon Pine	-	-	4' HT.
	7	Pinus jeffreyi / Jeffrey Pine	-	-	6' HT.
	9	Robinia pseudoacacia 'Frisia' / Frisia Locust	-	2" Gal	-
	9	Ulmus 'Frontier' / Frontier Elm	-	2" Gal	-

SHRUBS	QTY	BOTANICAL NAME / COMMON NAME	CONT
	14	Amelanchier utahensis / Serviceberry	5 gal
	20	Artemisia tridentata / Big Sagebrush	1 gal or Dee Pot
	34	Atriplex canescens / Fournig Saltbush	1 gal or Dee Pot
	13	Cercocarpus ledifolius / Curl-Leaf Mt. Mahogany	5 gal
	4	Chrysothamnus nauseosus / Rabbitbrush	1 gal or Dee Pot
	7	Elaeagnus umbellata / Autumn Olive	5 gal
	5	Furshia tridentata / Bitterbrush	1 gal or Dee Pot
	10	Rhus trilobata / Three-Leaf Smac	5 gal
	34	Ribes aureum / Golden Currant	5 gal

ISSUE RECORD / REVISION:

PURPOSE	DATE
	03/11/11

WINSTON ASSOCIATES
 4696 Broadway
 Boulder, CO 80304
 Tel: 303-440-9200
 Fax: 303-449-6911
 www.winstona.com

SANDRA WENDEL & ASSOCIATES
 1824 10th STREET, SUITE 3
 MENDEN, NY 89423
 PH: 775-782-8842 FX: 775-782-8943
 SANDRA@SWA.CO.NV 8301 AND CA #2508

**CARSON CITY FREEWAY
 LANDSCAPING PROJECT
 CARSON CITY, NEVADA**

0 10' 20' 40'
 SCALE 1"=20'

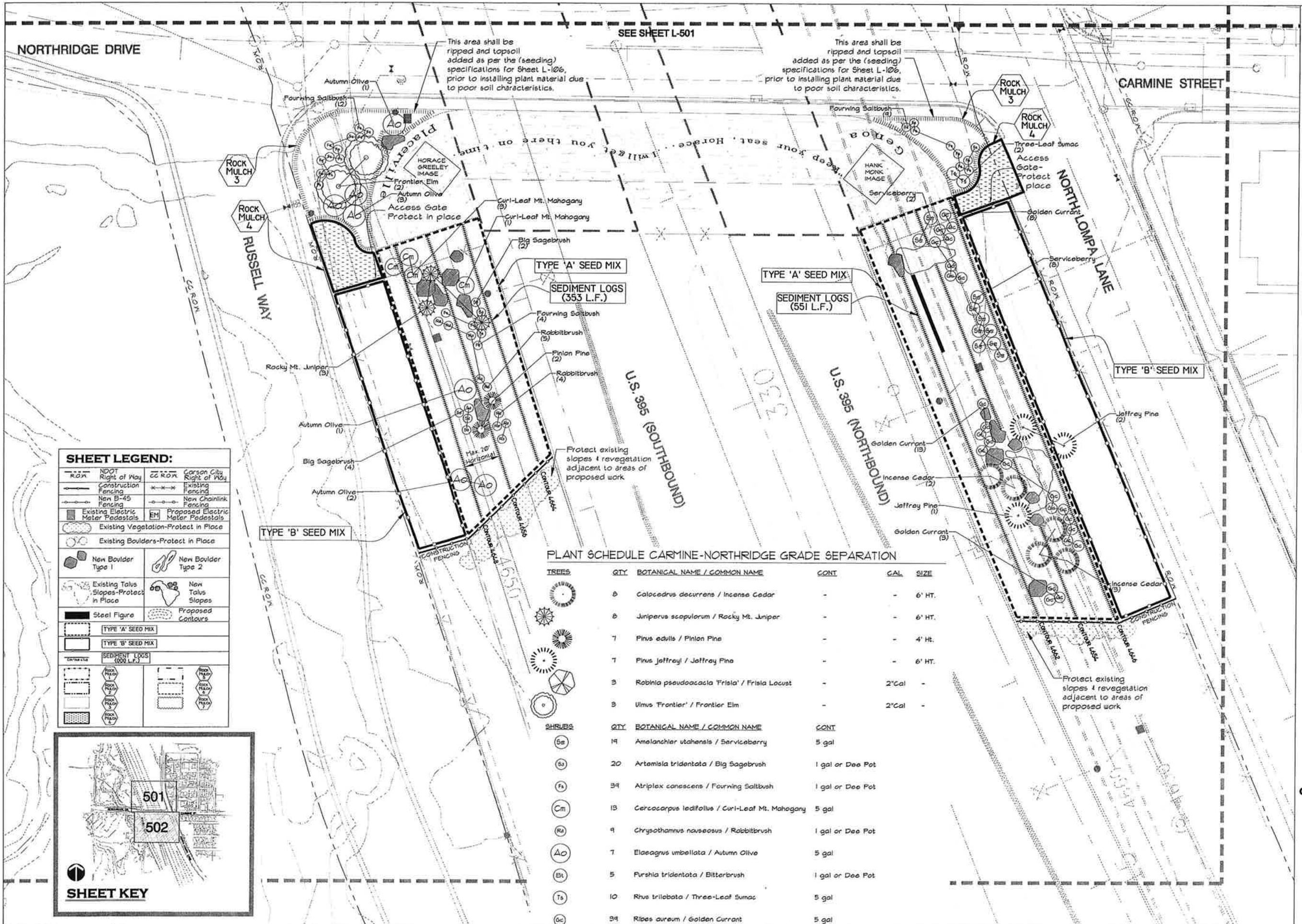
PREPARED FOR:

SHEET NAME:
**CARMINE-NORTHRIDGE
 GRADE
 SEPARATION**

DATE: 03/11/11
 DRAWN BY: SW
 CHECKED BY: SW

SHEET NUMBER:
L-501

CONFORMED SET



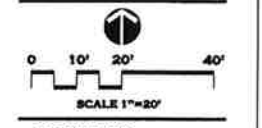
ISSUE RECORD / REVISION:

PURPOSE	DATE
NO. REV.	03/11/11

WINSTON W ASSOCIATES 4696 Broadway, Boulder, CO 80304
Tel: 303-440-9200 Fax: 303-440-6911 www.winstons.com

SANDRA WENDEL & ASSOCIATES 1634 10TH STREET, SUITE 3, MINERVA, NY 69423
Tel: 773-762-6942 Fax: 773-762-6943
www.sandrawendel.com NY #301 AND CA #2806

CARSON CITY FREEWAY LANDSCAPING PROJECT CARSON CITY, NEVADA



PREPARED FOR:

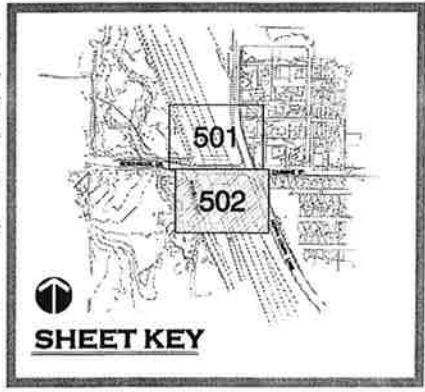
SHEET NAME:
CARMINE-NORTHRIDGE GRADE SEPARATION

DATE: 03/11/11
DRAWN BY: SW
CHECKED BY: SW

PROJECT NUMBER:
SHEET NUMBER:
L-502

SHEET LEGEND:

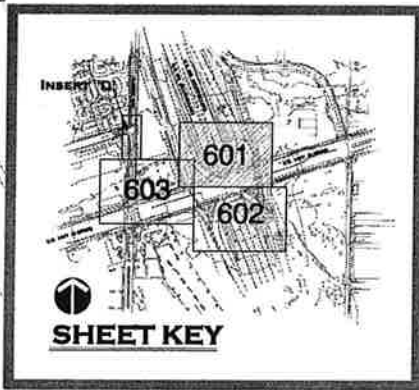
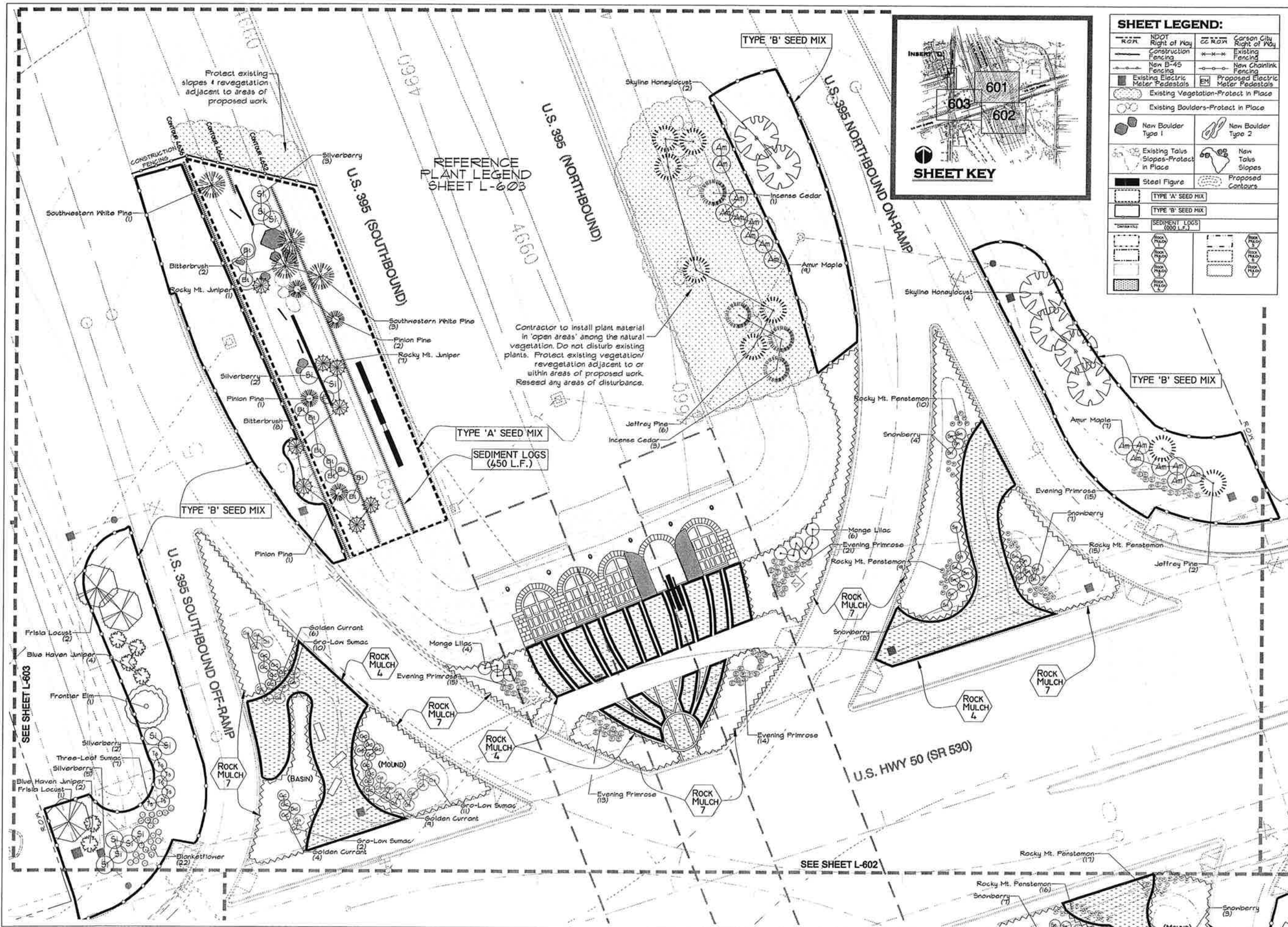
	NDOT Right of Way		Carson City Right of Way
	Construction Fencing		Existing Fencing
	New B-45 Fencing		New Chainlink Fencing
	Existing Electric Meter Pedestals		Proposed Electric Meter Pedestals
	Existing Vegetation-Protect in Place		
	Existing Boulders-Protect in Place		
	New Boulder Type 1		New Boulder Type 2
	Existing Talus Slopes-Protect in Place		New Talus Slopes
	Steel Figure		Proposed Contours
	TYPE 'A' SEED MIX		
	TYPE 'B' SEED MIX		
	SEDIMENT LOGS (353 L.F.)		
	ROCK MULCH 3		ROCK MULCH 4
	ROCK MULCH 5		ROCK MULCH 6



PLANT SCHEDULE CARMINE-NORTHRIDGE GRADE SEPARATION

TREES	QTY	BOTANICAL NAME / COMMON NAME	CONT	GAL	SIZE
	8	Calocedrus decurrens / Incense Cedar	-	-	6' HT.
	8	Juniperus scopulorum / Rocky Mt. Juniper	-	-	6' HT.
	7	Pinus edulis / Pinon Pine	-	-	4' HT.
	7	Pinus jeffreyi / Jeffrey Pine	-	-	6' HT.
	3	Robinia pseudoacacia 'Frisia' / Frisia Locust	-	2"Gal	-
	3	Ulmus 'Frontier' / Frontier Elm	-	2"Gal	-
SHRUBS	QTY	BOTANICAL NAME / COMMON NAME	CONT		
	19	Amelanchier utahensis / Serviceberry	5 gal		
	20	Artemisia tridentata / Big Sagebrush	1 gal or Dee Pot		
	39	Atriplex canescens / Fourning Saltbush	1 gal or Dee Pot		
	13	Cercocarpus ledifolius / Curl-Leaf Mt. Mahogany	5 gal		
	9	Chrysothamnus nauseosus / Rabbitbrush	1 gal or Dee Pot		
	7	Elaeagnus umbellata / Autumn Olive	5 gal		
	5	Furshia tridentata / Bitterbrush	1 gal or Dee Pot		
	10	Rhus trilobata / Three-Leaf Sumac	5 gal		
	39	Ribes aureum / Golden Currant	5 gal		

CONFORMED SET



SHEET LEGEND:

CON	NDOT Right of Way	CC ROM	Carson City Right of Way
---	Construction Fencing	---	Existing Fencing
---	New B-45 Fencing	---	New Chainlink Fencing
EM	Existing Electric Meter Pedestals	EM	Proposed Electric Meter Pedestals
○	Existing Vegetation-Protect in Place		
○	Existing Boulders-Protect in Place		
●	New Boulder Type 1	○	New Boulder Type 2
○	Existing Talus Slopes-Protect in Place	○	New Talus Slopes
---	Steel Figure	---	Proposed Contours
---	TYPE 'A' SEED MIX		
---	TYPE 'B' SEED MIX		
---	SEDIMENT LOGS (450 L.F.)		
---	ROCK MULCH		

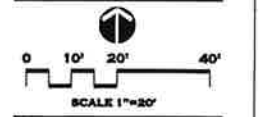
ISSUE RECORD / REVISION:

PURPOSE	DATE
NO. REV	03/11/11

WINSTON W ASSOCIATES
 4696 Broadway
 Boulder, CO 80304
 Tel: 303-440-9200
 Fax: 303-449-6911
 www.winstons.com

SANDRA WENDEL & ASSOCIATES
 1624 10th STREET, SUITE 3
 HENRIETTA, NY 14453
 PH: 716-752-8943 FAX: 716-752-8945
 SANDRA@WENDEL.COM
 NY #301 AND CA #2806

**CARSON CITY FREEWAY
 LANDSCAPING PROJECT
 CARSON CITY, NEVADA**



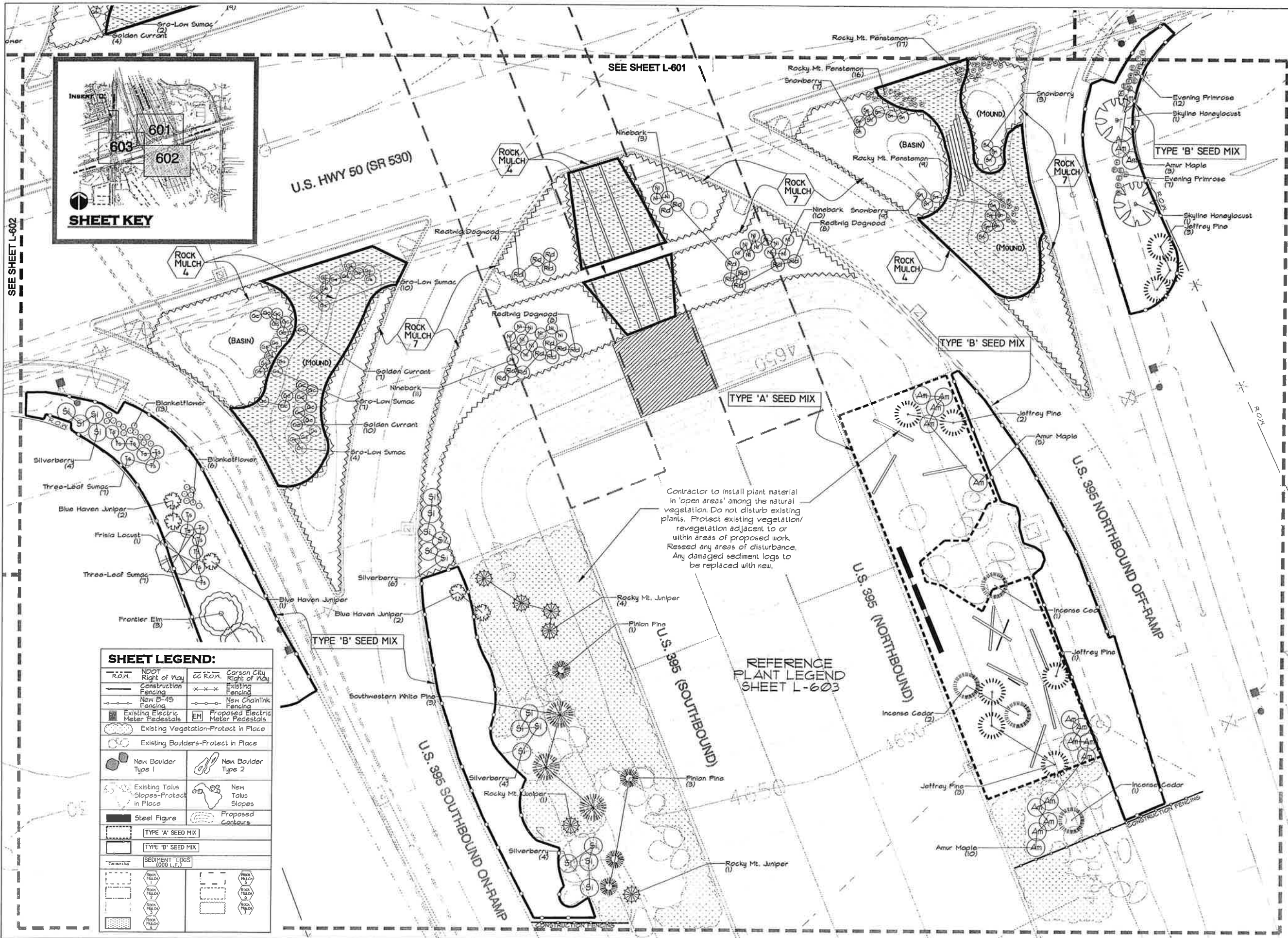
PREPARED FOR:

SHEET NAME:
HWY 50 (EAST) INTERCHANGE

DATE: 03/11/11
 DRAWN BY: SW
 CHECKED BY: SW

SHEET NUMBER:
L-601

CONFORMED SET



SHEET LEGEND:

--- R.O.M.	NDOT Right of Way	CC R.O.M.	Carson City Right of Way
--- Construction Fencing	Existing Fencing	--- New B-45 Fencing	New Chainlink Fencing
--- Existing Electric Meter Pedestals	EM	--- Proposed Electric Meter Pedestals	EM
--- Existing Vegetation-Protect in Place		--- Existing Boulders-Protect in Place	
--- New Boulder Type 1		--- New Boulder Type 2	
--- Existing Talus Slopes-Protect in Place		--- New Talus Slopes	
--- Steel Figure		--- Proposed Contours	
--- TYPE 'A' SEED MIX		--- TYPE 'B' SEED MIX	
--- SEDIMENT LOGS (1000 L.F.)			

ISSUE RECORD / REVISION:

PURPOSE	DATE
REV SET	03/11/11

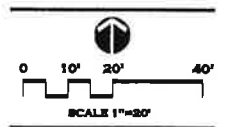
WINSTON W ASSOCIATES

4696 Broadway
Boulder, CO 80304
Tel: 303-440-9200
Fax: 303-440-6911
winstonsd.com

SANDRA WENDEL & ASSOCIATES

1824 10th STREET, SUITE 3
MIDvale, NV 89425
PH: 775-782-0942 FX: 775-782-0943
SANDRA@SWA.COM
NV #301 AND CA #2506

CARSON CITY FREEWAY LANDSCAPING PROJECT CARSON CITY, NEVADA



PREPARED FOR:

SHEET NAME:
HWY 50 (EAST) INTERCHANGE

DATE: 03/11/11

DRAWN BY: BW

CHECKED BY: SW

SHEET NUMBER:
L-602

CONFORMED SET

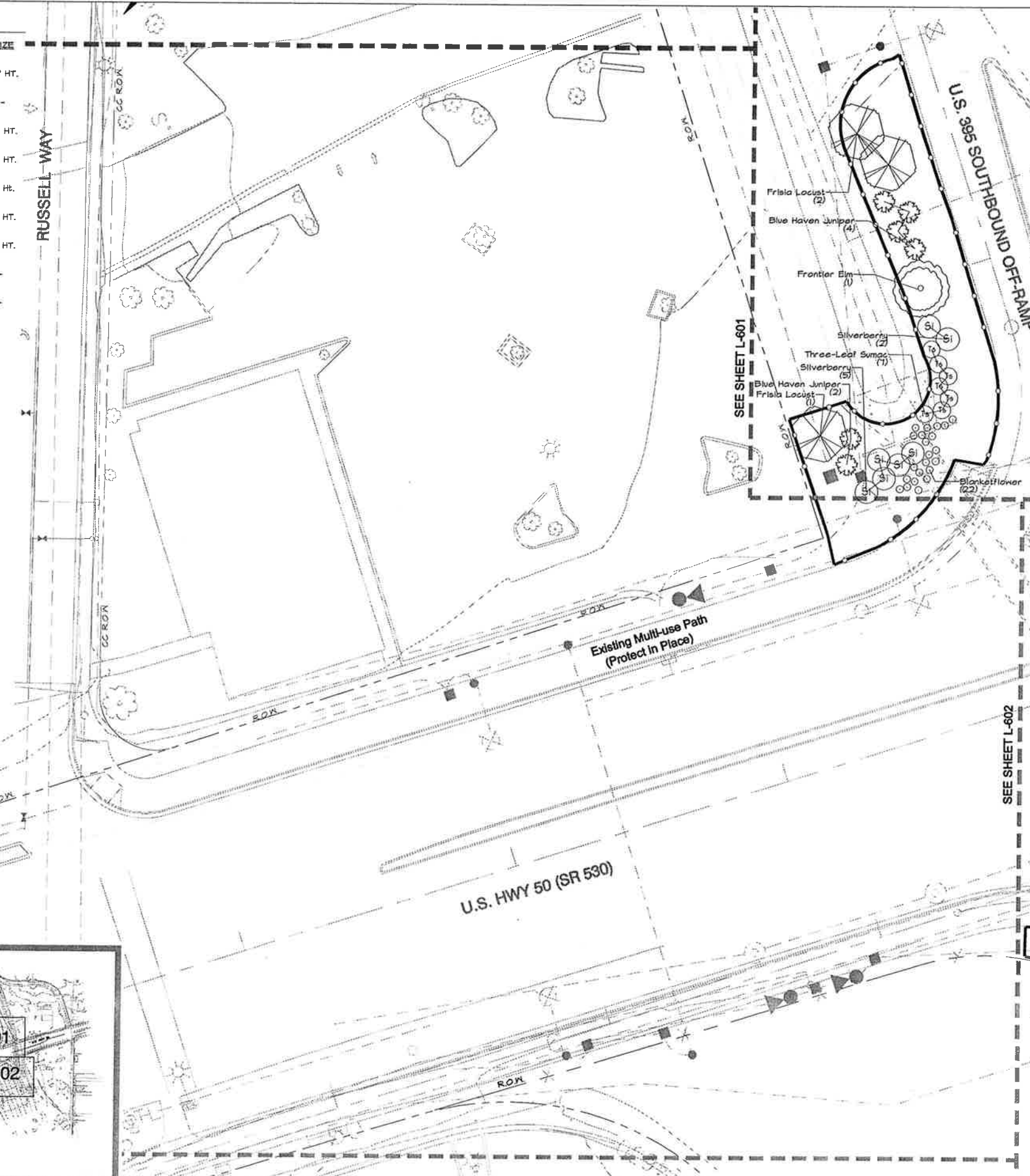
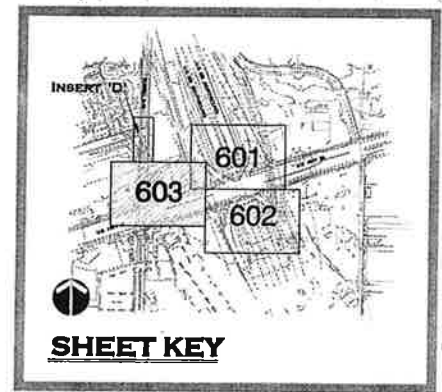
PLANT SCHEDULE HIGHWAY 50 INTERCHANGE

TREES	QTY	BOTANICAL NAME / COMMON NAME	CONT	GAL	SIZE
	8	<i>Calocedrus decurrens</i> / Incense Cedar	-	-	6' HT.
	8	<i>Gleditsia triacanthos</i> 'Skyline' / Skyline Honeylocust	-	2"Gal	-
	14	<i>Juniperus scopulorum</i> / Rocky Mt. Juniper	-	-	6' HT.
	11	<i>Juniperus scopulorum</i> 'Blue Haven' / Blue Haven Juniper	-	-	6' HT.
	8	<i>Pinus edulis</i> / Pinon Pine	-	-	4' HT.
	17	<i>Pinus jeffreyi</i> / Jeffrey Pine	-	-	6' HT.
	7	<i>Pinus strobiformis</i> / Southwestern White Pine	-	-	6' HT.
	4	<i>Robinia pseudoacacia</i> 'Frisia' / Frisia Locust	-	2"Gal	-
	4	<i>Ulmus</i> 'Frontier' / Frontier Elm	-	2"Gal	-
SHRUBS	QTY	BOTANICAL NAME / COMMON NAME	CONT		
	34	<i>Acer ginnala</i> / Amur Maple	5-gal (Multi-trunk)		
	20	<i>Cornus sericea</i> / Redtwig Dogwood	5 gal		
	30	<i>Elaeagnus commutata</i> / Silverberry	5 gal		
	24	<i>Physocarpus opulus</i> / Ninebark	5 gal		
	10	<i>Purshia tridentata</i> / Bitterbrush	1 gal or Dee Pot		
	44	<i>Rhus aromatica</i> 'Gro-Low' / Gro-Low Sumac	5 gal		
	21	<i>Rhus trilobata</i> / Three-Leaf Sumac	5 gal		
	36	<i>Ribes aureum</i> / Golden Currant	5 gal		
	38	<i>Symphoricarpos albus</i> / Snowberry	5 gal		
	10	<i>Syringa vulgaris</i> 'Monge' / Monge Lilac	5 gal		
ANNUALS/PERENNIALS	QTY	BOTANICAL NAME / COMMON NAME	CONT		
	41	<i>Gaillardia x grandiflora</i> 'Arizona Sun' / Blanketflower	1 gal		
	47	<i>Oenothera berlandieri</i> / Evening Primrose	1 gal		
	16	<i>Penstemon strictus</i> / Rocky Mt. Penstemon	1 gal		



SHEET LEGEND:

ROW	NDOT Right of Way	CC ROW	Carson City Right of Way
Construction Fencing	Existing Fencing	New B-45 Fencing	New Chainlink Fencing
Existing Electric Meter Pedestals	Proposed Electric Meter Pedestals	Existing Vegetation-Protect in Place	Existing Boulders-Protect in Place
New Boulder Type 1	New Boulder Type 2	Existing Talus Slopes-Protect in Place	New Talus Slopes
Steel Figure	Proposed Cantours	TYPE 'A' SEED MIX	TYPE 'B' SEED MIX
SEDIMENT LOGS (000 L.F.)			
Rock Mix 1	Rock Mix 2	Rock Mix 3	Rock Mix 4



ISSUE RECORD / REVISION:
 PURPOSE: DATE: 03/11/11
 NO. REV: 03/11/11

WINSTON W ASSOCIATES
 4696 Broadway
 Boulder, CO 80304
 Tel: 303-440-9200
 Fax: 303-449-6911
 www.winstons.com

SANDRA WENDEL & ASSOCIATES
 1824 10th STREET, SUITE 3
 MINDEN, NV 89423
 Fax: 775-782-0942
 Fax: 775-782-0943
 SANDRA@WENDEL.COM
 NV #801 AND CA #2506

**CARSON CITY FREEWAY
 LANDSCAPING PROJECT
 CARSON CITY, NEVADA**

0 10' 20' 40'
 SCALE 1"=30'

PREPARED FOR:

SHEET NAME:
HWY 50 (EAST) INTERCHANGE

DATE: 03/11/11
 DRAWN BY: SW
 CHECKED BY: SW

SHEET NUMBER:
L-603

CONFORMED SET