



Draft Proposal

Carson Freeway Multi-Use Trail Signage

By

Trevor Sollberger

Boy Scouts of America

Troop 16

(Jan 6, 2013)

Summary:

- 33 signs
- 3 stencils
- 3 new posts
- 4 signs to take down

Actual sign and stencil descriptions are described below in bold and underlined words. For the purpose of this plan, trail direction starts from Northridge Dr and moves toward N Carson St. See Attachment 1 for map and where signs are placed.

Starting at Intersection of Northridge Dr and Russell Way

1. **Bike Path** on crosswalk warning signs on both sides of Northridge
2. **College Pkwy**↑ on the right hand side pole at the entrance
3. Take down beginning and end signs
4. **Route 1** on right lane only pole on Russell
5. **N Carson St**↑ on right hand side pole at entrance

First dirt path entrance

6. **Northridge Dr**⇒ on right hand side fence
7. ⇐**College Pkwy** on left hand side fence

Second dirt path entrance

8. **Northridge Dr**⇒ on top of ⇐**College Pkwy** on right hand side fence

College Pkwy and freeway entrance

9. **College Pkwy** underneath route 1 sign
10. **Northridge Dr**↑ on left hand side fence at entrance
11. **Stay on Sidewalk** stencil on start of sidewalk

College Pkwy and Market Street intersection

12. **Stay on Sidewalk** stencil on both sides of street before crosswalk
13. **Route 1** and **Tablerock Dr**↑ on a new pole on west side of street

College Parkway and Retail Drive

14. **Emerson Dr**⇒ on pole under route 1

End of Retail Drive

15. **Emerson Dr**↑ on right hand side pole under route 1

16. **N Carson St ##mi** on empty pole on right hand side on path
17. **Hwy 50 ##mi** on other side of empty pole

Emerson crossing

18. **Emerson Dr** on both sides of street
19. **Northgate Dr** on west side of street
20. **College Pkwy** on East side of street

Northgate crossing

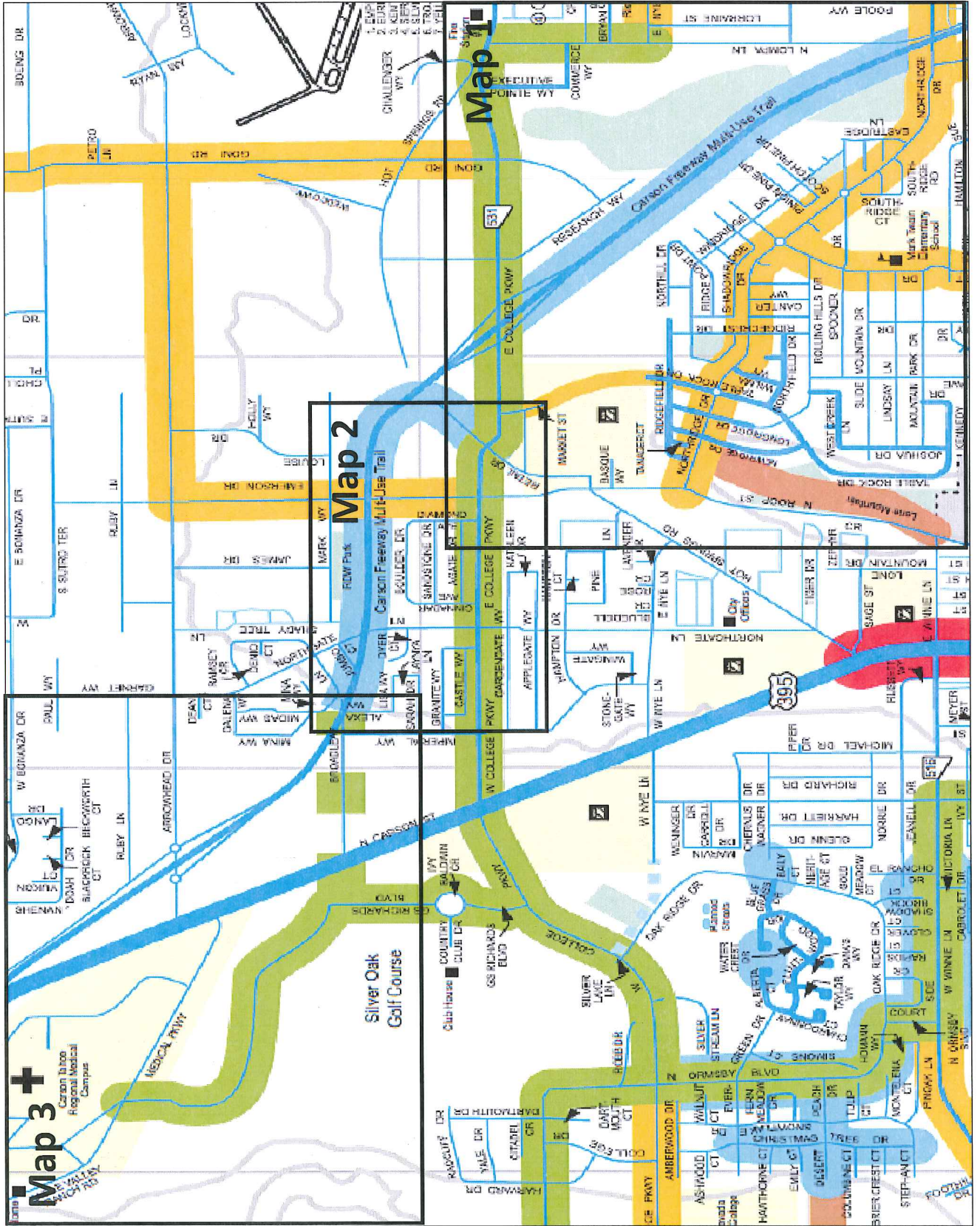
21. **Northgate Ln** on both sides of street
22. **Silver Oak Dr** on west side of street
23. **Emerson Dr** on east side of street

Silver Oak Drive entrance

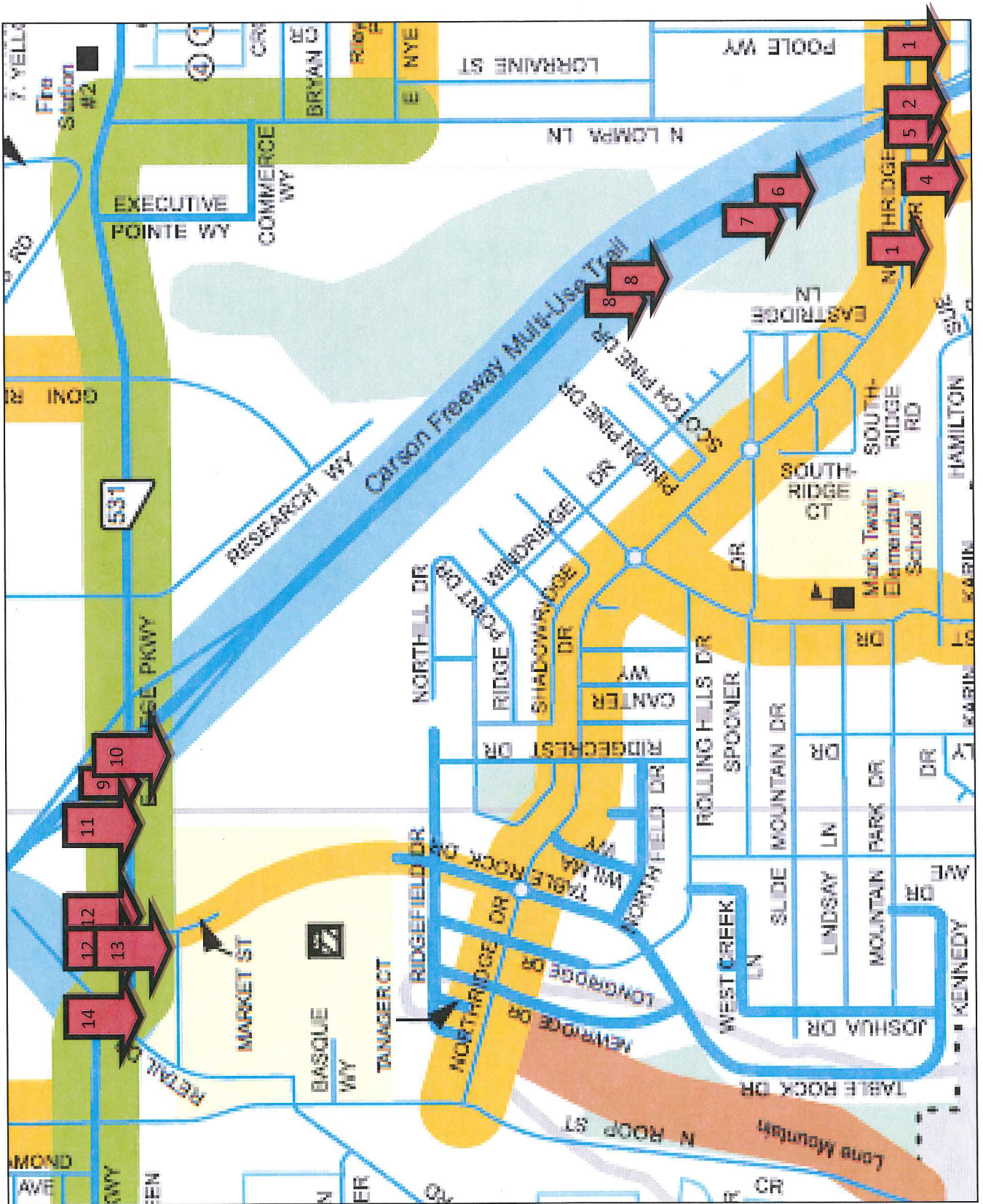
24. **Northgate Ln** and **To N Carson St** on pole under route 1 sign
25. Take end sign off
26. **Route 1** clamped on to light post
27. **Hwy 50 ##mi** on left hand side fence

Silver Oak and Carson Street intersection

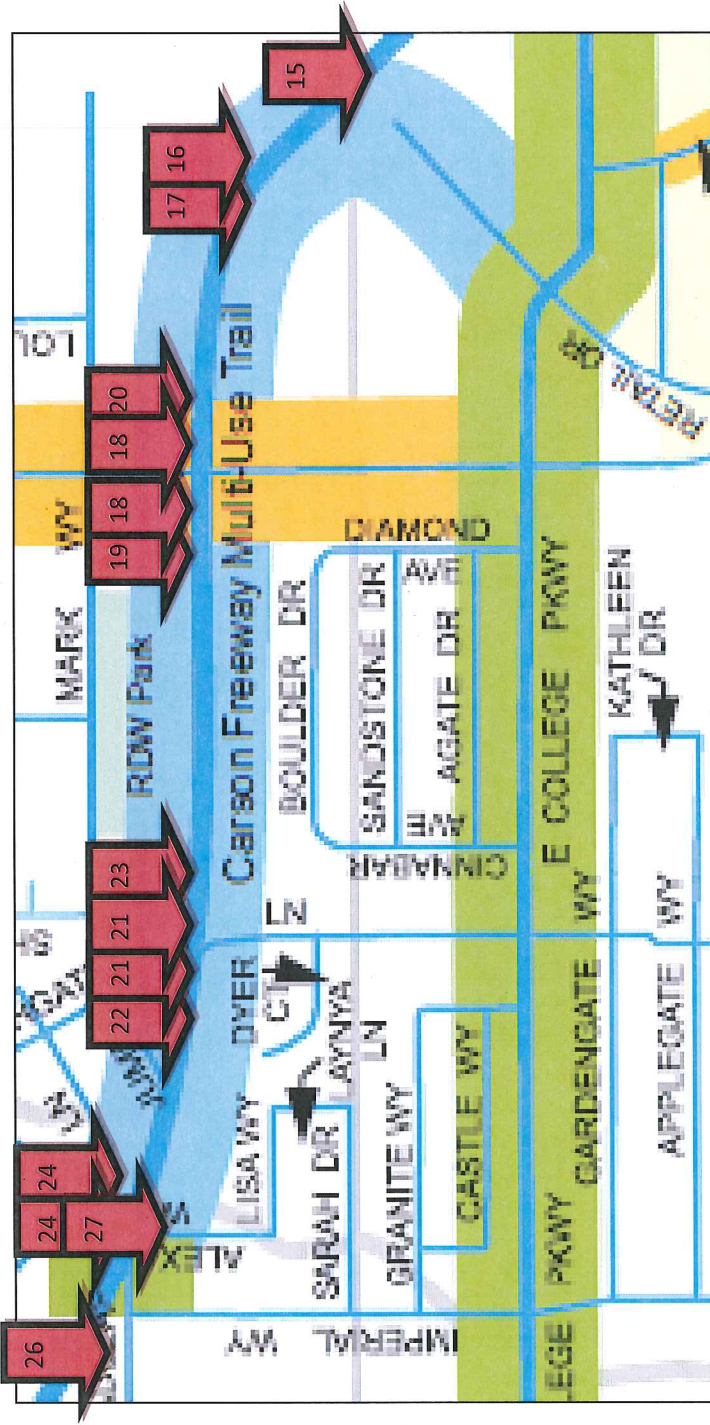
28. **Route 1** on northeast side of intersection on new post
29. **Route 1** on southeast side of intersection on speed sign
30. **Route 1** on southwest side of intersection on new post
31. **Route 1** on northwest side of intersection on speed sign
32. Take end sign down



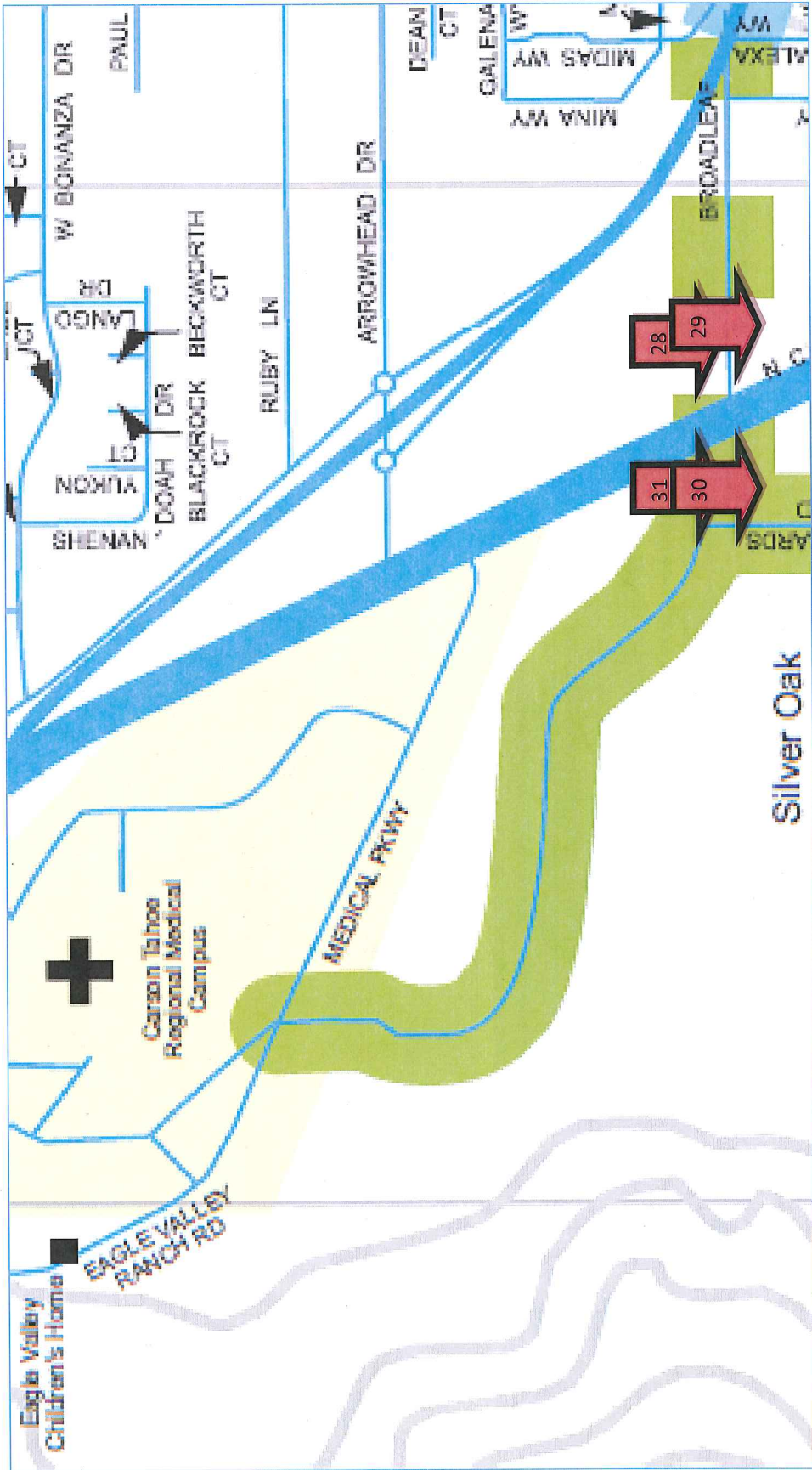
Map 1



Map 2



Map 3



D1-1

↑ COLLEGE PKWY

↑ N. CARSON ST

↑ NORTHRIDGE DR

↑ TABLEROCK DR

↑  BIKE ROUTE

↑ NORTHGATE LN

↑ SILVER OAK DR

EMERSON DR →

↑ EMERSON DR

D1-2

NORTHGATE LN

NORTHRIDGE DR

N. CARSON ST

COLLEGE PKWY

D3-1

COLLEGE PKWY

NORTHGATE LN

EMERSON DR


D1-1a

N. CARSON ST 1.0 mi

HWY 50 1.5 mi

HWY 50 2.1 mi

M1-8



M6-3

