

Vern Krahn

From: Brenda Hunt <brenda@cwsd.org>
Sent: Monday, March 24, 2014 2:05 PM
To: Vern Krahn; 'Clyde, Jack W'; Ed James; Jeanmarie Stone
Cc: Roger Moellendorf; Scott Fahrenbruch; Tom Case; John Doran; 'Courtney Walker'; edjames@cwsd.org; Robb Fellows; Shyla Lemons; Marena Works; 'The Baily's'; 'Kelli DuFresne'; Ann Bollinger; Juan Guzman; Kaja Anderson-Howard; Daria Baker; jbarrette@nevadaappeal.com; April Livesay; Bob & Sharon Fredlund; 'Brenda Hunt'; Dan Greytak; Duane Petite; Jim & Barbara Alexander; Joanne Skelly; Joe & Sue Modarelli; Mike Arnold; Paul Pugsley
Subject: RE: OSA - Interpretative Signs / Thanks, Again !!!

Hello all:

The Clear Creek Watershed is a unique and important part of the overall Carson River Watershed. It is great to have additional interpretive signs at the Fairgrounds/Fuji Park Complex showing the watershed and explaining the issues and solutions!

A lot of great people made the completion of this project a reality! Thank you all for your hard work!

A special thank you to the Ormsby Sportsmen Association volunteers! We really appreciate your work on getting the signs placed!

Also, a special thank you to Courtney Walker, Watershed Assistant, for designing and administering the creation of these signs and *all* who helped her finalize the designs.

More special thanks to:

1. the Nevada Department of Environmental Protection for funding the Clear Creek Watershed Council and the creation of these signs through the Clean Water Act 319 (h) grant program!
2. Vern Krahn and his staff at Carson City Parks for labor, coordination and signage placement, pictures, and
3. the leadership group of the Clear Creek Watershed Council for all your input and expertise.

It is truly nice to see this project come to completion!

Brenda Hunt

Watershed Coordinator/CRC Coordinator
Carson Water Subconservancy District
777 E. William Street, Suite #110A
Carson City, NV 89701
775.887.9005 Office
775.887.7457 Fax
brenda@cwsd.org
www.cwsd.org

"The good life of any river may depend on the perception of its music; and the preservation of some music to perceive."

— Aldo Leopold

From: Vern Krahn [<mailto:VKrahn@carson.org>]
Sent: Monday, March 24, 2014 10:21 AM
To: 'Clyde, Jack W' (jclyde@dot.state.nv.us)
Cc: Roger Moellendorf; Scott Fahrenbruch; Tom Case; John Doran; 'Courtney Walker'; 'edjames@cwsd.org'; 'Brenda Hunt' (brenda@cwsd.org); Robb Fellows; Shyla Lemons; Marena Works; 'The Baily's' (kjbaily@charter.net); 'Kelli DuFresne'; Ann Bollinger; Juan Guzman; Kaja Anderson-Howard; Daria Baker; jbarrette@nevadaappeal.com; April Livesay
Subject: OSA - Interpretative Signs / Thanks, Again !!!

All.....

Here are the pictures from Saturday's Ormsby Sportsmen's Association Work Day at the Fairgrounds/Fuji Park Complex. Enjoy !!! ☺

Final count..... There were a total of 13 volunteers and they worked from approximately from 9:00 AM to Noon.

VERN

From: Vern Krahn

Sent: Saturday, March 22, 2014 12:30 PM

To: Clyde, Jack W (jclyde@dot.state.nv.us)

Cc: Roger Moellendorf; Scott Fahrenbruch; Tom Case; John Doran; 'Courtney Walker'; edjames@cwsd.org; Brenda Hunt (brenda@cwsd.org); Robb Fellows; Shyla Lemons; Marena Works; The Baily's (kjbaily@charter.net); Kelli DuFresne; Ann Bollinger; Juan Guzman

Subject: OSA Thanks, Again !!!

Wes....

Again, thanks to all the Ormsby Sportsmen's Association members and their families that showed up for today's event and installed our four interpretative signs at the Fairgrounds/Fuji Park Complex. As we talked, it is our first completed project in preparing for the NV 150 Fair and it assisted us in our continued partnership with CWSD/NDEP and their public education outreach about the Clear Creek Watershed, Site BMPs, and the Baily Fishing Pond.


When you get a minute can you either send to me electronically or drop off at our office the volunteer sign-in sheets from this morning's OSA Work Day Event. I need those sheets with the volunteer names for City insurance reasons and to keep track of volunteer hours.

Once again --- Thanks !!!

VERN



Ormsby Sportsmen's
Association Work Day
March 22, 2014



You are in the Clear Creek Watershed!

The Clear Creek Watershed is an area of about 13.5 square miles located east of Lake Tahoe and south of Carson City. It begins in the Carson Range near Spooner Summit at 8,780 feet elevation and flows along Highway 50, through the Carson City Fairgrounds and Fuji Park, and into the Carson River at 4,639 feet elevation. Clear Creek is a tributary to the Carson River and flows year round.

- Clear Creek Watershed is culturally significant to the Washoe Tribe of California and Nevada.
- Clear Creek flows through Carson City and Douglas County.
- Nearly half of the land in the watershed is owned by the US Forest Service.



Clear Creek flowing through the Carson



Watershed of Clear Creek

A watershed is an area where all of the water that falls under it or drains off of it goes into the same place.

YOU ARE HERE

Clear Creek and Carson River Confluence

Clear Creek Watershed
Watershed Council

Legend

Clear Creek Watershed Boundary
Clear Creek



Baily Fishing Pond

The Baily Fishing Pond was constructed in 2010. This urban fishing pond provides easy access for young, old, and the physically challenged who enjoy fishing and provides many amenities including parking, restrooms, and picnic shelters.

The fishing pond is fed by groundwater and by diverting a portion of Clear Creek. The pond is 1.5 feet deep in the center. The Nevada Department of Wildlife (NDOW) stocks the pond on a regular basis with Rainbow Trout and Brown Trout.



Stormwater Management
The urban fishing pond incorporates Stormwater Best Management Practices (BMPs) to prevent Clear Creek from polluted runoff.

- Parking areas are graded to guide runoff into an open basin. Once there, the sediment is captured and the water soaks into the ground.
- Overflow water from the basin filters through a constructed wetland before entering Clear Creek.

This basin and wetland system protects water quality in Clear Creek.



The wetland provides an overflow area for Baily Fishing Pond which filters the water before entering Clear Creek.




Example of a paved parking lot.

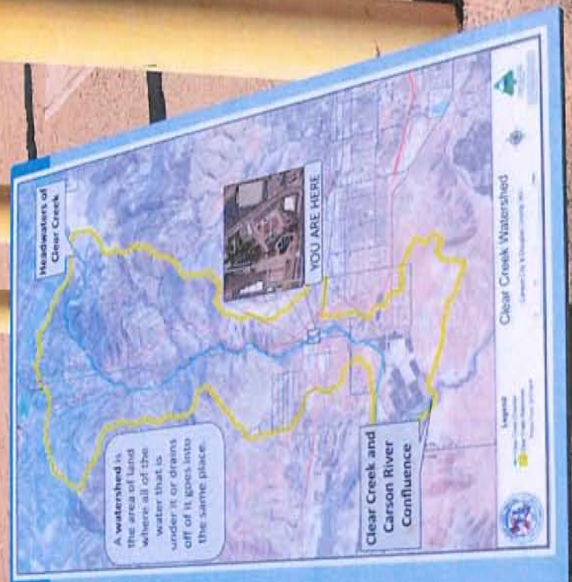


Baily Fishing Pond with Stormwater BMPs.









You are in the Clear Creek Watershed!

- The Clear Creek Watershed is an area of about 13.5 square miles located east of Lake Tahoe and south of Carson City. It begins in the Carson Range near Spooner Summit at 8,780 feet elevation and flows along Highway 50, through the Carson City Fairgrounds and Fuji Park, and into the Carson River at 4,639 feet elevation. Clear Creek is a tributary to the Carson River and flows year round.
- Clear Creek Watershed is culturally significant to the Washoe Tribe of California and Nevada
 - Clear Creek flows through Carson City and Douglas County.
 - Nearly half of the land in the watershed is owned by the U.S. Forest Service.



Clear Creek flowing through the Carson

