

**FEDERAL EMERGENCY MANAGEMENT AGENCY
NATIONAL FLOOD INSURANCE PROGRAM
ELEVATION CERTIFICATE**

O.M.B. No. 3067-0077
Expires July 31, 2002

SECTION A - PROPERTY OWNER INFORMATION

BUILDING OWNER'S NAME:

Richland Homes & Development, L.L.C.

BUILDING STREET ADDRESS (Including Apt., Unit, Suite, and/or Bldg. No.) OR P.O. ROUTE AND BOX NO.
1243 Jana's Way

CITY

Carson City

STATE
NV

ZIP CODE
89701

PROPERTY DESCRIPTION (Lot and Block Numbers, Tax Parcel Number, Legal Description, etc.)
Lot #9, Roop Street South Subdivision, APN 09-073-09, within the NE-1/4 Sec. 20, T.15 N., R.20 E., M.D.B. & M.

BUILDING USE (e.g., Residential, Non-residential, Addition, Accessory, etc. Use a Comments area, if necessary.)
Residential

LATITUDE/LONGITUDE (OPTIONAL)
(##° - ##' - ###" or ###.####")

HORIZONTAL DATUM:
☐ NAD 1927 ☐ NAD 1983

SOURCE: ☐ GPS (Type):
☐ USGS Quad Map

☐ Other:

SECTION B - FLOOD INSURANCE RATE MAP (FIRM) INFORMATION

B1. NFIP COMMUNITY NAME & COMMUNITY NUMBER
City of Carson City, Nevada

B2. COUNTY NAME
Independent City

B3. STATE
NV

B4. MAP AND PANEL NUMBER
320001 0080

B5. SUFFIX
C

B6. FIRM INDEX DATE
10-16-96 JRC
March 4, 1986

B7. FIRM PANEL
EFFECTIVE/REVISED DATE
March 16, 1989

B8. FLOOD ZONE(S)
AH

B9. BASE FLOOD ELEVATION(S)
(Zone AO, use depth of flooding)
4641.5

B10. Indicate the source of the Base Flood Elevation (BFE) data or base flood depth entered in B9.
☐ FIS Profile ☒ FIRM ☐ Community Determined ☐ Other (Describe):

B11. Indicate the elevation datum used for the BFE in B9: ☒ NGVD 1929 ☐ NAVD 1988 ☐ Other (Describe):

B12. Is the building located in a Coastal Barrier Resources System (CBRS) area or Otherwise Protected Area (OPA)? ☐ Yes ☒ No Designation Date

SECTION C - BUILDING ELEVATION INFORMATION (SURVEY REQUIRED)

C1. Building elevations are based on: ☐ Construction Drawings* ☐ Building Under Construction* ☒ Finished Construction

*A new Elevation Certificate will be required when construction of the building is complete.

C2. Building Diagram Number **2** (Select the building diagram most similar to the building for which this certificate is being completed - see pages 6 and 7. If no diagram accurately represents the building, provide a sketch or photograph.) **SEE ATTACHED**


C3. Elevations - Zones A1-A30, AE, AH, A (with BFE), VE, V1-V30, V (with BFE), AR, AR/A, AR/AE, AR/A1-A30, AR/AH, AR/AO
Complete items C3-a-i below according to the building diagram specified in item C2. State the datum used. If the datum is different from the datum used for the BFE in Section B, convert the datum to that used for the BFE. Show field measurements and datum conversion calculation. Use the space provided or the Comments area of Section D or Section G, as appropriate, to document the datum conversion.

Datum: **NGVD 1929** Conversion/Comments: **(none)**

Elevation reference mark used: **RM-21** Does the elevation reference mark used appear on the FIRM? ☒ Yes ☐ No

- a) Top of bottom floor (Crawlspace) **4641.2** ft.
- b) Top of next higher floor (Finished Floor Elev.) **4643.62** ft.
- c) Bottom of lowest horizontal structural member (V zones only) **4642.42** ft.
- d) Attached garage (top of slab) **4642.5** ft.
- e) Lowest elev. of machinery/equipment servicing the bldg. (Describe in a Comments area)
- f) Lowest adjacent (finished) grade (LAG) **4642.6** ft.
- g) Highest adjacent (finished) grade (HAG) **7**
- h) No. of permanent openings (flood vents) within 1 ft. above adjacent grade: **7**
- i) Total area of all permanent openings (flood vents) in C3.h: **672** sq. in.

License Number, Embossed Seal,
Signature, and Date



SECTION D - SURVEYOR, ENGINEER, OR ARCHITECT CERTIFICATION

This certification is to be signed and sealed by a land surveyor, engineer, or architect authorized by law to certify elevation information.
I certify that the information in Sections A, B, and C on this certificate represents my best efforts to interpret the data available. I understand that any false statement may be punishable by fine or imprisonment under 18 U.S. Code, Section 1001.

CERTIFIER'S NAME: **Jack E. Randell Jr.**

LICENSE NUMBER: **PLS-5547**

COMPANY NAME: **R.P. Surveying & Engineering**

TITLE: **Owner**

P.O. Box 907 Dayton NV 89403

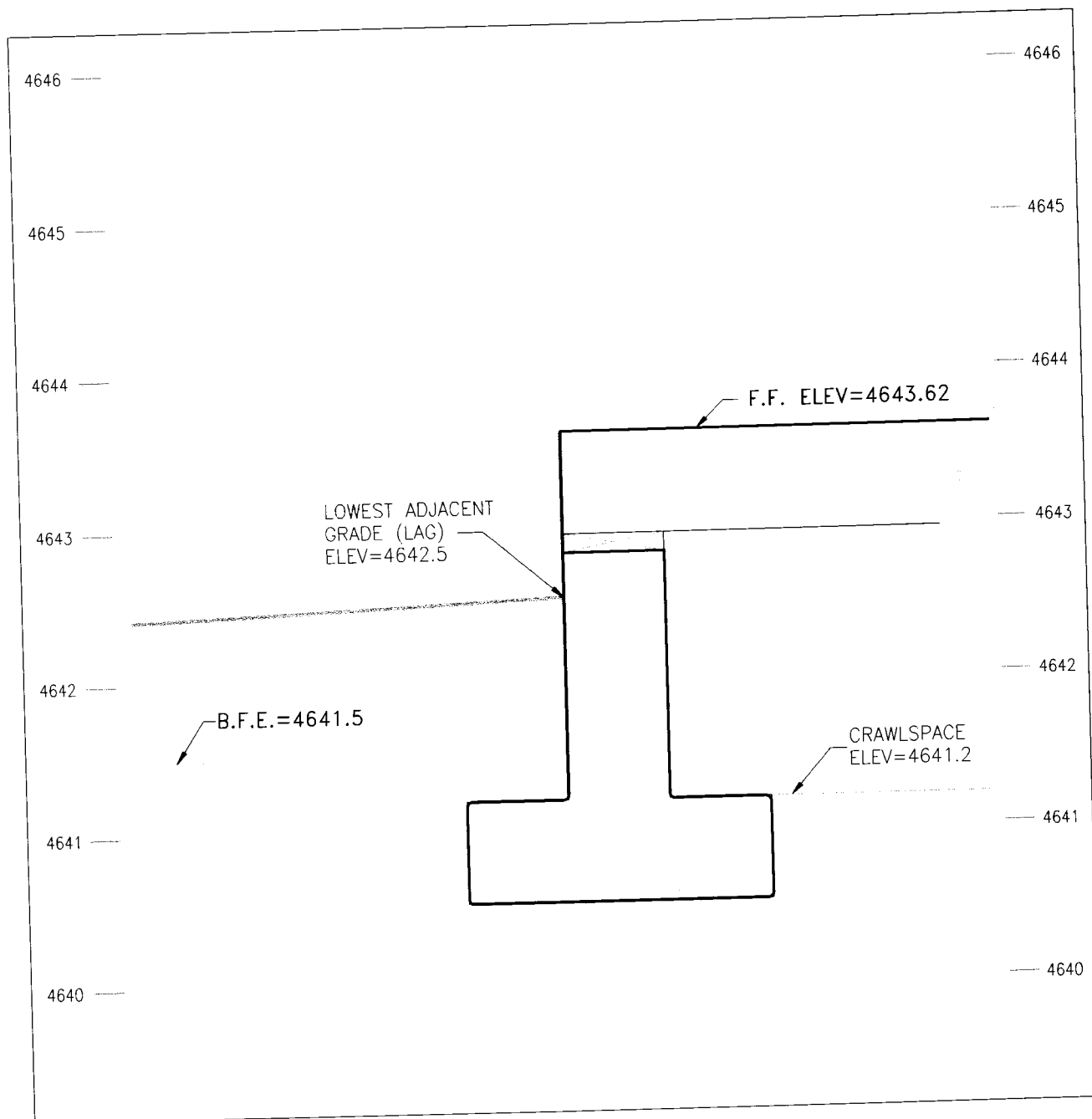
SIGNATURE: *Jack E. Randell Jr.*

DATE: **1/4/01**

TELEPHONE: **775-246-5148**

Sketch Representing Building Construction:

Lot #9, Roop Street South Subdivision
1243 Jana's Way



**FEDERAL EMERGENCY MANAGEMENT AGENCY
NATIONAL FLOOD INSURANCE PROGRAM
ELEVATION CERTIFICATE**

O.M.B. No. 3067-0077
Expires July 31, 2002

SECTION A - PROPERTY OWNER INFORMATION

BUILDING OWNER'S NAME:

Richland Homes & Development, L.L.C.

BUILDING STREET ADDRESS (Including Apt., Unit, Suite, and/or Bldg. No.) OR P.O. ROUTE AND BOX NO.
1243 Jana's Way

CITY **Carson City** STATE **NV**

ZIP CODE
89701

For Insurance Company Use:

Policy Number

Company NAIC Number

PROPERTY DESCRIPTION (Lot and Block Numbers, Tax Parcel Number, Legal Description, etc.)
Lot #9, Roop Street South Subdivision, APN 09-073-09, within the NE-1/4 Sec. 20, T.15 N., R.20 E., M.D.B.& M.

BUILDING USE (e.g., Residential, Non-residential, Addition, Accessory, etc. Use a Comments area, if necessary.)
Residential

LATITUDE/LONGITUDE (OPTIONAL)
(##° - ##' - ###" or #####")

HORIZONTAL DATUM:
☐ NAD 1927 ☐ NAD 1983

SOURCE: ☐ GPS (Type): ☐ USGS Quad Map ☐ Other:

SECTION B - FLOOD INSURANCE RATE MAP (FIRM) INFORMATION

B1. NFIP COMMUNITY NAME & COMMUNITY NUMBER
City of Carson City, Nevada

B2. COUNTY NAME
Independent City

B3. STATE
NV

B4. MAP AND PANEL NUMBER
320001 0080

B5. SUFFIX
C

B6. FIRM INDEX DATE
**10-16-96 JRC
March 4, 1986**

B7. FIRM PANEL
EFFECTIVE/REVISED DATE
March 16, 1989

B8. FLOOD ZONE(S)
AH

B9. BASE FLOOD ELEVATION(S)
(Zone AO, use depth of flooding)
4641.5

B10. Indicate the source of the Base Flood Elevation (BFE) data or base flood depth entered in B9.
☐ FIS Profile ☒ FIRM ☐ Community Determined ☐ Other (Describe):

B11. Indicate the elevation datum used for the BFE in B9: ☒ NGVD 1929 ☐ NAVD 1988 ☐ Other (Describe):

B12. Is the building located in a Coastal Barrier Resources System (CBRS) area or Otherwise Protected Area (OPA)? ☐ Yes ☒ No Designation Date

SECTION C - BUILDING ELEVATION INFORMATION (SURVEY REQUIRED)

C1. Building elevations are based on: ☐ Construction Drawings* ☐ Building Under Construction* ☒ Finished Construction

*A new Elevation Certificate will be required when construction of the building is complete.

C2. Building Diagram Number **2** (Select the building diagram most similar to the building for which this certificate is being completed - see pages 6 and 7. If no diagram accurately represents the building, provide a sketch or photograph.) **SEE ATTACHED**


C3. Elevations - Zones A1-A30, AE, AH, A (with BFE), VE, V1-V30, V (with BFE), AR, AR/A, AR/AE, AR/A1-A30, AR/AH, AR/AO
Complete items C3-a-i below according to the building diagram specified in item C2. State the datum used. If the datum is different from the datum used for the BFE in Section B, convert the datum to that used for the BFE. Show field measurements and datum conversion calculation. Use the space provided or the Comments area of Section D or Section G, as appropriate, to document the datum conversion.

Datum: **NGVD 1929** Conversion/Comments: **(none)**

Elevation reference mark used: **RM-21** Does the elevation reference mark used appear on the FIRM? ☒ Yes ☐ No

- a) Top of bottom floor (Crawlspace) **4641.2** ft
- b) Top of next higher floor (Finished Floor Elev.) **4643.62** ft
- c) Bottom of lowest horizontal structural member (V zones only) ft
- d) Attached garage (top of slab) **4642.42** ft
- e) Lowest elev. of machinery/equipment servicing the bldg. (Describe in a Comments area) ft
- f) Lowest adjacent (finished) grade (LAG) **4642.5** ft
- g) Highest adjacent (finished) grade (HAG) **4642.6** ft
- h) No. of permanent openings (flood vents) within 1 ft. above adjacent grade: **7**
- i) Total area of all permanent openings (flood vents) in C3.h: **672** sq. in.

License Number, Embossed Seal, Signature, and Date



SECTION D - SURVEYOR, ENGINEER, OR ARCHITECT CERTIFICATION

This certification is to be signed and sealed by a land surveyor, engineer, or architect authorized by law to certify elevation information.
I certify that the information in Sections A, B, and C on this certificate represents my best efforts to interpret the data available. I understand that any false statement may be punishable by fine or imprisonment under 18 U.S. Code, Section 1001.

CERTIFIER'S NAME: **Jack E. Randell Jr.**

LICENSE NUMBER: **PLS-5547**

COMPANY NAME: **R.P. Surveying & Engineering**

TITLE: **Owner**

P.O. Box 907 Dayton NV 89403

SIGNATURE: *Jack E. Randell Jr.*

DATE: **1/4/01**

TELEPHONE: **775-246-5148**

IMPORTANT: In these spaces, copy the corresponding information from Section A.

BUILDING STREET ADDRESS (Including Apt., Unit, Suite, and/or Bldg. No.) OR P.O. ROUTE AND BOX NO.

1243 Jana's Way

CITY
Carson City

STATE
NV

ZIP CODE
89701

For Insurance Company Use:

Policy Number

Company NAIC Number

SECTION D - SURVEYOR, ENGINEER, OR ARCHITECT CERTIFICATION (CONTINUED)

Copy both sides of this Elevation Certificate for (1) community official, (2) insurance agent/company, and (3) building owner.

COMMENTS:

See attached sketch for clarification of building diagram used.

☒ Check here if attachments

SECTION E - BUILDING ELEVATION INFORMATION (SURVEY NOT REQUIRED) FOR ZONE AO AND ZONE A (WITHOUT BFE)

For Zone AO and Zone A (without BFE), complete Items E1 through E4. If the Elevation Certificate is intended for use as supporting information for a LOMA or LOMR-F, Section C must be completed.

E1. Building Diagram Number (Select the building diagram most similar to the building for which this certificate is being completed – see pages 6 and 7. If no diagram accurately represents the building, provide a sketch or photograph.)

E2. The top of the bottom floor (including basement or enclosure) of the building is _____ ft.(m) _____ in.(cm) ☐ above or ☐ below (check one) the highest adjacent grade. (Use natural grade, if available).

E3. For Building Diagrams 6-8 with openings (see page 7), the next higher floor or elevated floor (elevation b) of the building is _____ ft.(m) _____ in.(cm) above the highest adjacent grade. Complete items C3.h and C3.i on front of form.

E4. For Zone AO only: If no flood depth number is available, is the top of the bottom floor elevated in accordance with the community's floodplain management ordinance? ☐ Yes ☐ No ☐ Unknown. The local official must certify this information in Section G.

SECTION F - PROPERTY OWNER (OR OWNER'S REPRESENTATIVE) CERTIFICATION

The property owner or owner's authorized representative who completes Sections A, B, C (Items C3.h and C3.i only), and E for Zone A (without a FEMA-issued or community-issued BFE) or Zone AO must sign here. The statements in Sections A, B, C, and E are correct to the best of my knowledge.

PROPERTY OWNER'S OR OWNER'S AUTHORIZED REPRESENTATIVE'S NAME

Jack E. Randell Jr.

ADDRESS:
P.O. Box 907

SIGNATURE

COMMENTS

CITY:
Dayton
DATE

1/4/01

STATE: ZIP CODE:
NV 89403
TELEPHONE
775-246-5148

☒ Check here if attachments

SECTION G - COMMUNITY INFORMATION (OPTIONAL)

The local official who is authorized by law or ordinance to administer the community's floodplain management ordinance can complete Sections A, B, C (or E), and G of this Elevation Certificate. Complete the applicable item(s) and sign below.

G1. ☐ The information in Section C was taken from other documentation that has been signed and embossed by a licensed surveyor, engineer, or architect who is authorized by state or local law to certify elevation information. (Indicate the source and date of the elevation data in the Comments area below.)

G2. ☐ A community official completed Section E for a building located in Zone A (without a FEMA-issued or community-issued BFE) or Zone AO.

G3. ☐ The following information (Items G4-G9) is provided for community floodplain management purposes.

G4. PERMIT NUMBER

G5. DATE PERMIT ISSUED

G6. DATE CERTIFICATE OF COMPLIANCE/OCCUPANCY ISSUED

G7. This permit has been issued for: ☐ New Construction ☐ Substantial Improvement

G8. Elevation of as-built lowest floor (including basement) of the building is:

_____ ft.(m)

Datum:

G9. BFE or (in Zone AO) depth of flooding at the building site is:

_____ ft.(m)

Datum:

LOCAL OFFICIAL'S NAME

TITLE

COMMUNITY NAME

TELEPHONE

SIGNATURE

DATE

COMMENTS

☐ Check here if attachments

Sketch Representing Building Construction:

Lot #9, Roop Street South Subdivision
1243 Jana's Way

