


SPECIAL USE PERMIT CHECKLIST

Each application must include the following:

1. Detailed Written Project Description
2. Special Use Permit Findings
3. Master Plan Policy Checklist
4. Documentation of Taxes Paid to Date
5. Project Impact Reports: Provide documentation regarding project impacts related to traffic, drainage, water, and sewer, including supportive calculations and/or reports required per the Carson City Development Standards, Divisions 12, 14 and 15. Contact Development Engineering to determine if these are necessary for your project at (775) 887-2300.
6. Building Elevation Drawings and floor plans
7. Site plan including the following information:
 - a. The site plan shall be drawn on quality paper (minimum size of 8.5 inches by 11 inches) at an appropriate scale or dimension to depict the parcel. Any site plan larger than 8.5 inches by 11 inches must be folded.
 - b. Show a north point arrow and site plan scale. A bar scale is preferred because when the drawings are reduced, it will still show an accurate scale. A bar scale could appear like this for a project that has a scale of one inch equals 20 feet on the original site plan:



- c. Vicinity map must be shown on the site plan. This is a map, not to scale, that you would provide a visitor unfamiliar with the area as directions to get to your property. It will show adjacent streets.
 - d. Title block in lower right-hand corner including:
 - i. Applicant's name, mailing address, and daytime phone number (including area code).
 - ii. The name, mailing address, and daytime phone number of the person preparing the site plan, if different from applicant.
 - iii. The name, mailing address, and daytime phone number of the record owner of the subject property, if different from applicant.
 - iv. Assessor Parcel Number(s) (APN) and address (location, if no address) of the subject property.
 - v. Project title and permit request. (Example: Variance, Special Use Permit).
8. Property lines of the subject property with dimensions indicated.
9. All existing and proposed structures shall be shown, including:
 - a. Distances from property lines indicated by dimensions.
 - b. Distances between buildings shall be indicated on the site plan.
 - c. Clearly label existing and proposed structures and uses, and show dimensions.
 - d. Square footage of all existing and proposed structures.
 - e. If a commercial or multi-family project, show all elevations and submit roof plans showing all proposed roof equipment and means of screening from view along with plans for trash receptacle screening and loading/unloading area location and design.
 - f. Elevations of any proposed structures/additions.
 - g. All easements.
10. Show curb, gutter, sidewalks, ADA facilities, circulation.
11. Project access:
 - a. Show the location of proposed street access and all existing accesses of neighboring properties including across the street.
 - b. Show adjoining street names.
 - c. Show all curb cuts with dimension.
12. Show the Assessor Parcel Number(s) of adjoining parcels.

13. Show all existing and proposed parking, landscape islands and traffic aisles, with dimensions. If you are requesting approval for off-site parking within 300 feet, provide site plans showing (1) parking on your site, (2) parking on the off-site parking lot, and (3) how much of the off-site parking area is required for any business other than your own.
14. Show location of existing and proposed utilities and drainage facilities, and indicate whether overhead or underground. Show the location of any septic lines/fields.
15. If specific landscape areas are required or provided, show with dimensions.
16. Show location of all proposed amenities, such as gazebos, retaining walls, retention areas, etc.

SPECIAL USE PERMIT APPLICATION FINDINGS

State law requires that the Planning Commission consider and support the statements below with facts in the record. These are called "FINDINGS". Since staff's recommendation is based on the adequacy of your findings, you need to complete and attach the required findings with as much detail as possible to ensure that there is adequate information supporting your proposal.

THE FINDINGS BELOW ARE PROVIDED IN THE EXACT LANGUAGE FOUND IN THE CARSON CITY MUNICIPAL CODE (CCMC), FOLLOWED BY EXPLANATIONS TO GUIDE YOU IN YOUR RESPONSE. ON A SEPARATE SHEET TO BE INCLUDED WITH YOUR COMPLETE APPLICATION, LIST EACH FINDING AND PROVIDE A RESPONSE IN YOUR OWN WORDS. ANSWER THE QUESTIONS AS COMPLETELY AS POSSIBLE TO PROVIDE THE PLANNING COMMISSION WITH THE DETAILS NECESSARY TO CONSIDER YOUR PROJECT. IF A FINDING DOES NOT APPLY TO YOUR SITUATION, EXPLAIN WHY.

CCMC 18.02.080(5) FINDINGS. Findings from a preponderance of evidence must indicate that the proposed use:

1. Will be consistent with the objectives of the Master Plan elements.

Explanation: Explain how your project will further and be in keeping with, and not contrary to, the goals of the Master Plan elements. Turn to the Master Plan Policy Checklist included with this application. The Master Plan Policy Checklist for Special Use Permits and Major Project Reviews addresses five items that appear in the Carson City Master Plan. Each theme looks at how a proposed development can help achieve the goals of the Carson City Master Plan. Address each theme; a check indicates that the proposed development meets the applicable Master Plan Policy. Provide written support of the policy statement in your own words as a part of these findings. For additional guidance, please refer to the Carson City Master Plan document on our website at www.carson.org/planning or you may contact the Planning Division to review the document in our office or request a copy.

2. Will not be detrimental to the use, peaceful enjoyment, economic value, or development of surrounding properties or the general neighborhood; and is compatible with and preserves the character and integrity of adjacent development and neighborhoods or includes improvements or modifications either on-site or within the public right-of-way to mitigate development related to adverse impacts such as noise, vibrations, fumes, odors, dust, glare or physical activity.

Explanation:

- A. Describe the general types of land uses and zoning designations adjoining your property (for example: North: grocery store, Retail Commercial zoning)
- B. Explain why your project is similar to existing development in the neighborhood, and why it will not hurt property values or cause problems, such as noise, dust, odors, vibration, fumes, glare, or physical activity, etc. with neighboring property owners. Have other properties in your area obtained approval of a similar request? How will your project differ in appearance from your neighbors? Your response should consider the proposed physical appearance of your proposal, as well as comparing your use to others in the area.
- C. Provide a statement explaining how your project will not be detrimental to the use, peaceful enjoyment or development of surrounding properties and the general neighborhood.
- D. If outdoor lighting is to be a part of the project, please indicate how it will be shielded from adjoining property and the type of lighting (wattage/height/placement) provided.

- E. Describe the proposed landscaping, including screening and arterial landscape areas (if required by the zoning code). Include a site plan with existing and proposed landscape shown on the plan which complies with City ordinance requirements.
- F. Explain any short-range and long-range benefit to the people of Carson City that will occur if your project is approved.

3. Will have little or no detrimental effect on vehicular or pedestrian traffic.

Explanation: Consider the pedestrian and vehicular traffic that currently exists on the road serving your project. What impact will your development have to pedestrian and vehicular traffic when it is successfully operating? Will additional walkways and traffic lights be needed? Will you be causing traffic to substantially increase in the area? State how you have arrived at your conclusions.

4. Will not overburden existing public services and facilities, including schools, police and fire protection, water, sanitary sewer, public roads, storm drainage and other public improvements.

- Explanation:
- A. How will your project affect the school district? Will your project add to the student population or will it provide a service to the student population?
 - B. How will your project affect police and fire protection?
 - C. Is the water supply serving your project adequate to meet your needs without degrading supply and quality to others in the area? Is there adequate water pressure? Are the lines in need of replacement? Is your project served by a well? Contact the Development Engineering Division at (775) 887-2300 for assistance with this item, if applicable.
 - D. If your project will result in the covering of land area with paving or a compacted surface, how will drainage be accommodated? Contact the Development Engineering Division at (775) 887-2300 for assistance with this item, if applicable.
 - E. Is there adequate capacity in the sewage disposal trunk line that you will connect to in order to serve your project, or is your site on a septic system? Contact the Development Engineering Division at (775) 887-2300 for assistance with this item, if applicable.
 - F. What kind of road improvements are proposed or needed to accommodate your project? Contact the Development Engineering Division at (775) 887-2300 for assistance with this item, if applicable.
 - G. Indicate the source of the information that you are providing to support your conclusions and statements made in this application (private engineer, Development Engineering, Public Works, Transportation, title report or other sources).

5. Meets the definition and specific standards set forth elsewhere in Carson City Municipal Code, Title 18 for such particular use and meets the purpose statement of that district.

Explanation: Explain how your project meets the purpose statement of the zoning district in which it is located and how it meets the specific standards that are set forth in that zoning district. In CCMC Section 18.04, Use Districts, find the zoning district where your property is located. Refer to the purpose statement at the beginning of the zoning district section and explain how your project meets the purpose statement of that district. In addition, find the specific Intensity and Dimensional Standards for your zoning district in either CCMC Section 18.04.190 (Residential) or CCMC Section 18.04.195 (Non-Residential) and explain how your project meets these specific standards. To access the Carson City Municipal Code, visit our website at www.carson.org/planning.

6. Will not be detrimental to the public health, safety, convenience and welfare.

Explanation: Provide a statement explaining how your project will not be detrimental to the public health, safety, convenience and welfare. If applicable, provide information on any benefits that your project will provide to the general public.

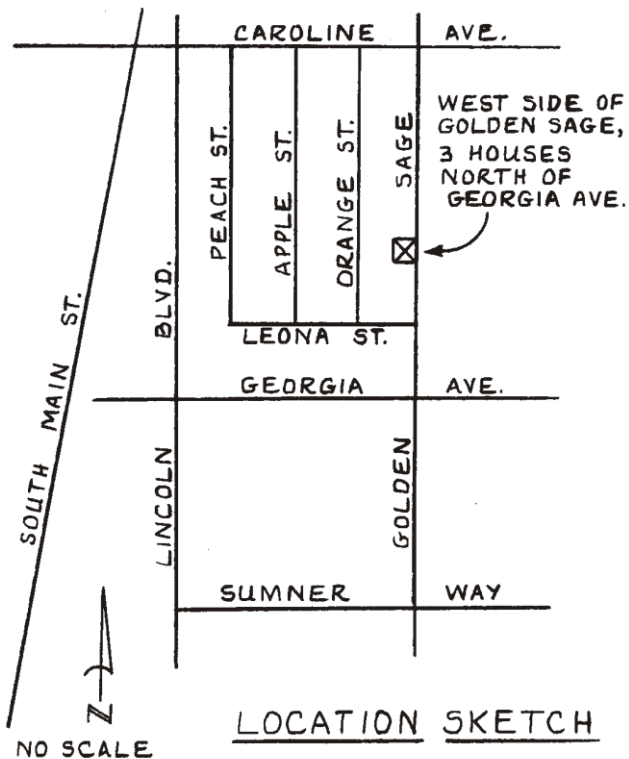
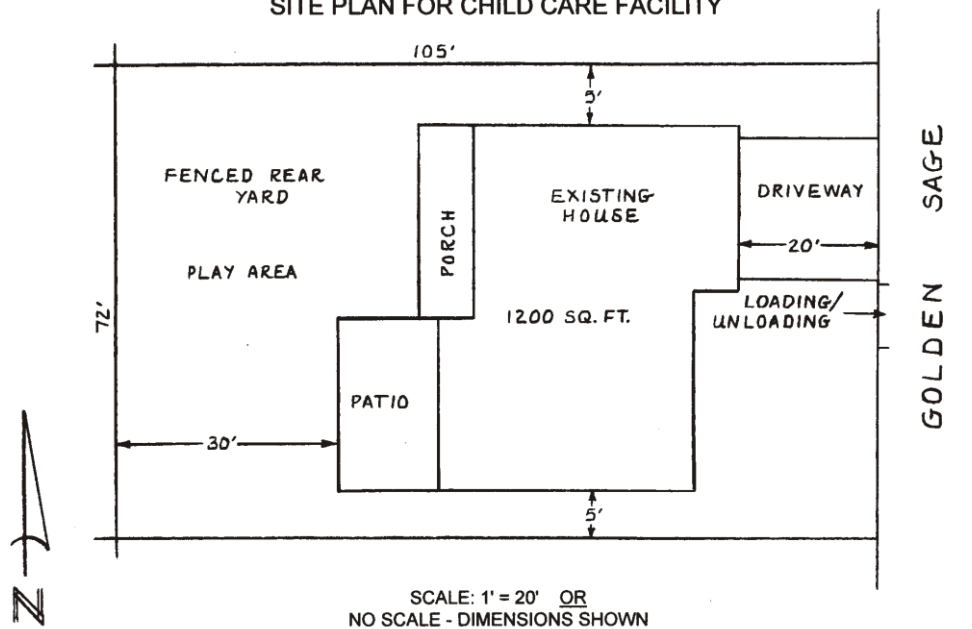
7. Will not result in material damage or prejudice to other property in the vicinity, as a result of proposed mitigation measures.

Explanation: Provide a statement explaining how your project will not result in material damage or prejudice to other property in the vicinity.

If there is any additional information that would provide a clearer picture of your proposal that you would like to add for presentation to the Planning Commission, please be sure to include it in your detailed description.

EXAMPLE SITE PLAN

SITE PLAN FOR CHILD CARE FACILITY



OWNER: John Doe
123 Anyplace
Carson City NV 89701
(775) 333-3333

APPLICANT: SAME

REQUEST: To allow a childcare facility

LOCATION: 123 Golden Sage Drive

ZONING: Single Family 6,000 (SF6)

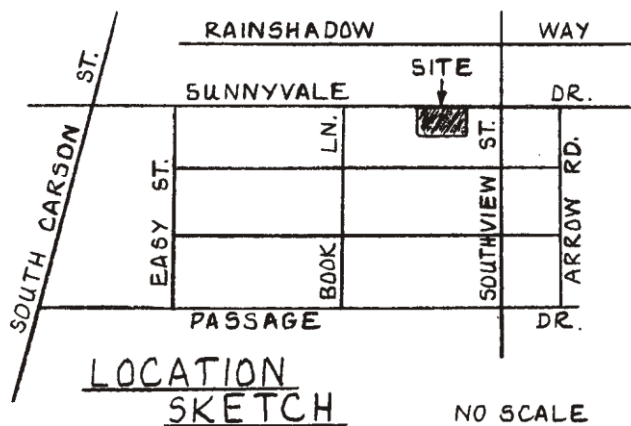
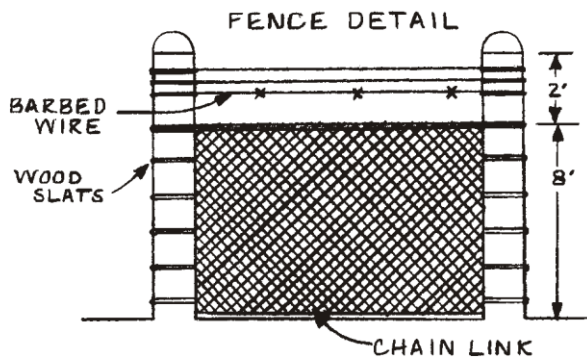
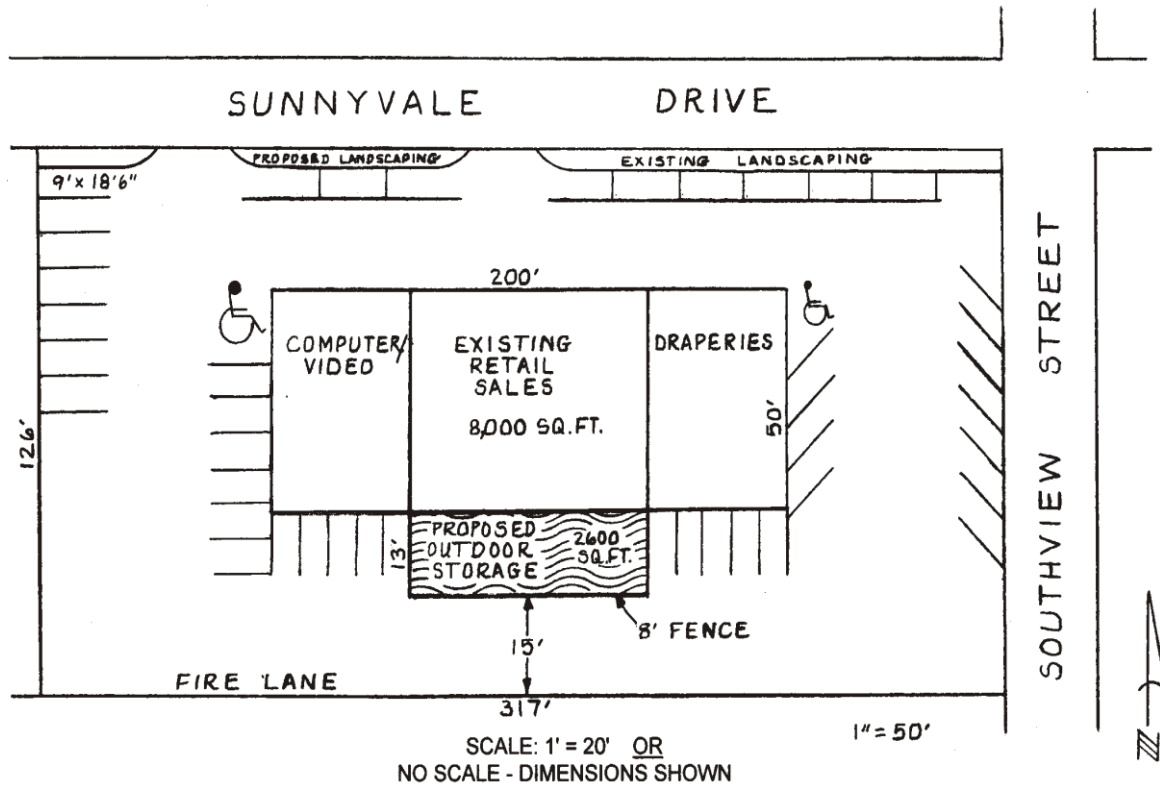
MASTER PLAN LAND USE DESIGNATION: Low Density Residential

APN: 005-215-25

Site Plan Prepared By John Doe

EXAMPLE SITE PLAN

SITE PLAN FOR COMMERCIAL OUTDOOR STORAGE



OWNER: John Doe
123 Anyplace
Carson City NV 89701
(775) 111-1111

APPLICANT: Jane Smith
345 Someplace
Carson City NV 89701
(775) 222-2222

REQUEST: To allow outdoor storage in Retail Commercial (RC) zone

LOCATION: 123 Anyplace

ZONING: Retail Commercial (RC)

MASTER PLAN LAND USE DESIGNATION: Commercial

APN: 005-215-25

Site Plan Prepared By Jane Smith