



TRANSPORTATION IMPROVEMENT PROGRAM
For
Federal Fiscal Year 2025 through 2028

This report was funded in part through grants from the Federal Highway Administration and Federal Transit Administration, U.S. Department of Transportation. The views and opinions of the Carson Area Metropolitan Planning Organization expressed herein do not necessarily state or reflect those of the U.S. Department of Transportation.

Table of Contents

CAMPO TIP FFY 2025-2028 Document Revision History.....	1
Introduction/ Purpose.....	3
Federal Transportation Legislation.....	5
Federal Planning Emphasis Areas.....	7
Federal Planning Factors	7
Nevada Strategic Highway Safety Plan (SHSP).....	7
CAMPO 2050 RTP.....	8
Transit Asset Management.....	9
Financially Constrained Project Listing	9
eSTIP	10
Administrative Modifications and Formal Amendments	10
TIP Funding Sources.....	11
Appendix 1: Table 1	12
Appendix 2: FFY 2025-2028 TIP Signature Page	13
Appendix 3: FFY 2025-2028 TIP Project List Version 25-08	14

CAMPO TIP FFY 2025-2028 Document Revision History

Version	CAMPO Adoption Date	TIP Action	Summary of Changes
25-00	12/11/2024	Formal Adoption	Document revision & update; Consultation with Carson City, Lyon County, Douglas County, Washoe Tribe of Nevada & California, and NDOT stakeholders;
25-01	1/8/2025	Formal Amendment	Updated funding for District 3 Fifth Street Roundabout Project; Updated funding for Curry Street Complete Streets Improvement Project; Add District 2, Little Lane Project; Add FTA 5307 Small Urban Apportionment; Delete project CC20240004 and combine funding into FTA 5339 Bus/Facility Grant Awards
25-02	3/12/2025	Formal Amendment	Updated project limits for US 50, Carson City, from FRCC11 to East Deer Run Road; US 50, Douglas County/Carson City, Spooner Summit-Preservation moved back; Updated funding for Chaves Road Bridge; Updated funding for Curry Street Complete Streets Improvement Project; Updated funding for College and Fairview Pedestrian Safety Improvement Project; Add FTA 5310 Mobility of Seniors and Individuals w/ Disabilities; Add Saliman Road School Routes Improvement Project
25-03	4/15/2025	Administrative Modification	Update funding for Curry Street Complete Streets Improvement Project; Update funding amount for Chaves Road Bridge; Change funding amount for District 3, Fifth Street Roundabout; Removed AC on STBG and NHPP to match NDOT initiated changes for US 50, East of Dayton, Fortune Drive to Six Mile Canyon Road - Preservation; Moved Construction to FFY27, increase NHPP, added HSIP and protect funds to match NDOT initiated changes for US 395 Carson Valley Phase 1
			(Continued on next page)

25-04	7/29/2025	Administrative Modification	(Continued from previous page) Update funding for US 50, East of Dayton, Fortune Drive to Six Mile Canyon Road - Preservation; Change project name of Chaves Road Bridge to East Dayton Road Bridge
25-05	10/8/2025	Formal Amendment	Updated funding for US 50, Carson City, from FRCC11 to East Deer Run Road Updated funding for District 5 Ash Canyon Road; Moved Preliminary Engineering to FY 2026 for Carson City Jump Around Carson (JAC) Transit Center; Updated funding and project description for FTA 5339 Bus/Facility Grant Awards; Removed HSIP funding for Curry Street Complete Streets Improvement Project; Updated funding and moved Construction to FY 2026 for Carmine Street CDBG Project; Moved Preliminary Engineering to FY 2026 for Saliman Road School Routes Improvement Project; Updated funding and project description for FTA 5310 Mobility of Seniors and Individuals w/ Disabilities; Moved Preliminary Engineering cost to Other for East Dayton Bridge; Replaced HSIP funds with STBG to match Masterworks for US 395 Carson Valley Phase 1
25-06	12/10/2025	Formal Amendment	Moved Preliminary Engineering to FY 2026, moved Construction to FY 2027, change the project title, and updated the funding amount for College and Fairview Preservation and Pedestrian Safety Improvement Project; Moved Construction to FY 2026, updated funding amounts for the Saliman Road School Routes Improvement Project
25-07	1/8/2026	Administrative Modification	Reduce STBG Flex funding and increase NHPP funding for US 395 Carson Valley Phase 1; Swap STBG Flex funds for STBG 5k-49k for US 50, East of Dayton, Fortune Drive to Six Mile Canyon Road - Preservation
25-08	3/3/2026	Administrative Modification	Added HSIP funds and reduce NHPP funds for US 50, East of Dayton, Fortune Drive to Six Mile Canyon Road - Preservation

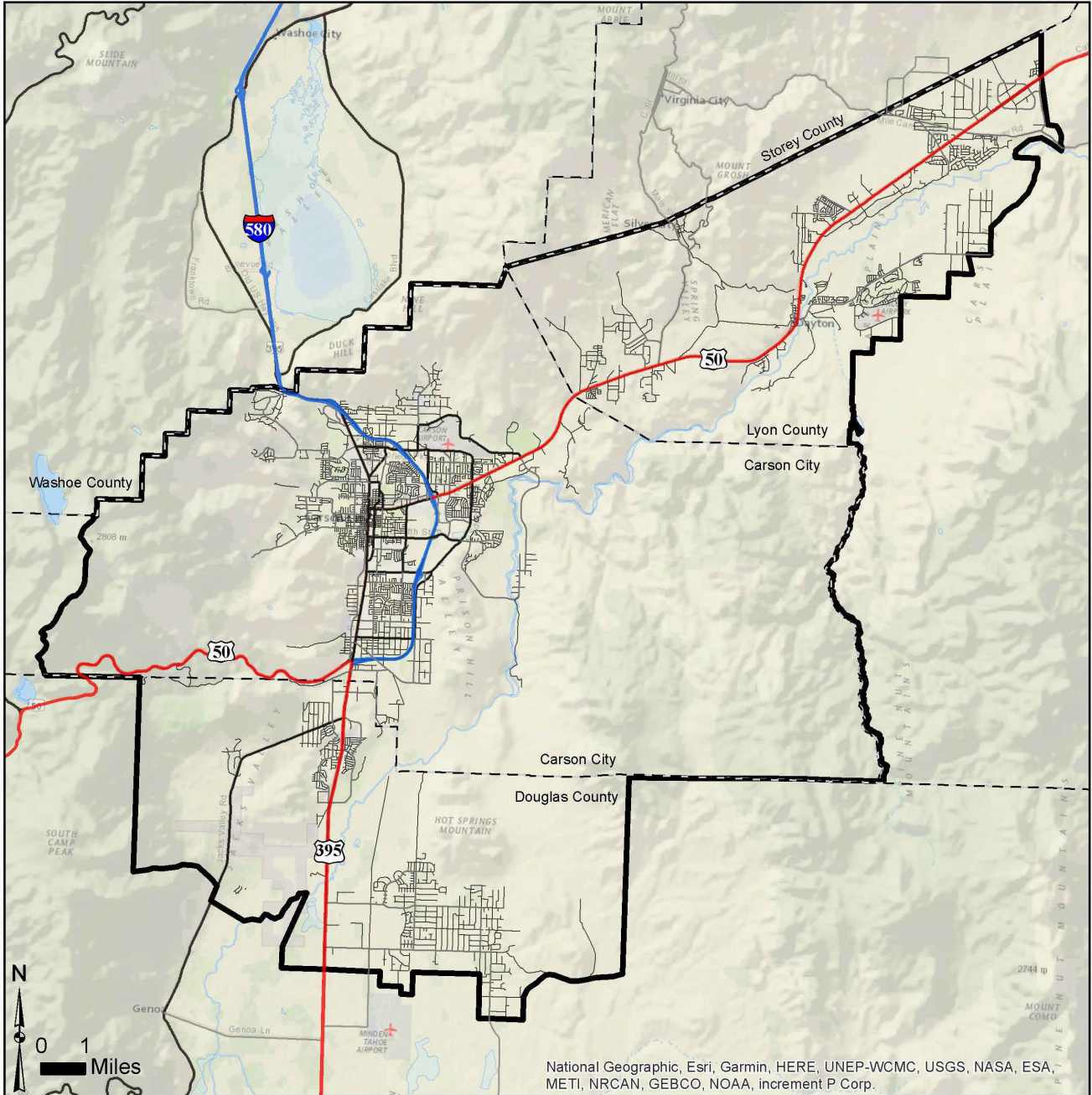
Introduction/ Purpose

The Transportation Improvement Program (TIP) is a prioritized listing of transportation improvement projects covering a four-year period that is developed and formally adopted by the Carson Area Metropolitan Planning Organization (CAMPO). The Nevada Governor, in accordance with Federal regulations, designated the CAMPO in 2003. CAMPO is responsible for carrying out transportation planning activities within the Metropolitan Planning Area (MPA), shown in Figure 1. The MPA encompasses the urbanized areas, as defined by the US Census Bureau, and a larger geographical area that is likely to urbanize within the next 20 years. The central contiguous urbanized area includes most of the City of Carson City, a portion of northern Douglas County, and a portion of western Lyon County. Additionally, there are two urban clusters within the MPA, which are the Johnson Lane area in Douglas County and the Dayton area in Lyon County.

The TIP must be consistent with the Statewide Transportation Improvement Program (STIP) and must be updated at a minimum of every four years and is based on the federal fiscal year (FFY) (October – September). The TIP must be consistent with CAMPO’s long-range Regional Transportation Plan (RTP), available at www.CarsonAreaMPO.com. The TIP contains a listing of all federally funded transportation projects and projects of regional significance, regardless of the funding source. The TIP must identify funding from public and private sources that are reasonably expected to be made available to implement a project. Per federal guidelines, the TIP must include a financially constrained project list. See page 11 for TIP requirements.

The projects that have remained or added to the FFY 2025 - FFY 2028 CAMPO TIP have been prioritized through a performance-driven, outcome-based approach based on the consideration of the goals, objectives, performance measures, and targets within Federal Legislation, Federal Planning Emphasis Areas, Federal Planning Factors, the Nevada Department of Transportation (NDOT) Strategic Highway Safety Plan (SHSP), NDOT State project prioritization process (One Nevada Transportation Plan), regional priorities outlined in the 2050 CAMPO RTP, CAMPO’s Annual Monitoring Report Performance Targets, and the Jump Around Carson (JAC) Transit Asset Management Plan. CAMPO has coordinated with partner agencies including Lyon County, Douglas County, Carson City, NDOT, Washoe Tribe of Nevada and California, and Jump Around Carson (JAC).

**Figure 1: CAMPO MPA
Boundary**



Federal Transportation Legislation

The Moving America Ahead for Progress in the 21st Century (MAP-21) Act was signed into law in 2012. MAP-21 focused on implementing performance measures and performance-based planning. Under MAP-21, the United States Department of Transportation (DOT) established a requirement for State DOTs and MPOs to set performance targets. Per MAP-21, MPOs must incorporate these targets and associated performance measures into their TIP and RTP.

MAP-21 requires that transportation improvement programs developed by MPOs include a description of the anticipated effort of the program on achieving regional performance targets identified in the RTP. This requirement is designed to directly link investments to performance targets. The TIP is used to program and track the progress of projects in meeting these performance measures. MAP-21 establishes national performance goals for the Federal-aid highway program in seven areas:

- safety;
- infrastructure condition;
- congestion reduction;
- system reliability;
- freight movement and economic vitality;
- environmental sustainability, and
- reduced project delivery delays.

On December 4, 2015, the Fixing America's Surface Transportation Act (FAST Act) was signed into law. The FAST Act confirms all the performance-based planning requirements established under the previous transportation act, MAP-21.

On November 15, 2021, the Infrastructure Investment and Jobs Act (IIJA) was signed into law. This five-year transportation bill continues core provisions from the two previous transportation bills (FAST Act and MAP-21) with an updated emphasis on safety, research, and the link between housing and transportation.

The Federal Highway Administration (FHWA) has established defined performance measures and target-setting methodology for MPOs and state transportation agencies to monitor and report. The performance measures are aimed at tracking safety, infrastructure condition, and system performance. CAMPO reports on these targets through its annual Transportation Network Monitoring Report.

Using this Transportation Network Monitoring Report, CAMPO can prioritize projects and programs that aim to achieve these performance measures and help CAMPO's member agencies be competitive when applying for State and Federal discretionary grant funding. The DOT FHWA Safety Performance Measure (PM) Final Rule establishes requirements to assess fatalities and serious injuries on public roads. The five established safety performance measures, based on a five-year rolling average, are:

- Number of Fatalities
- Rate of Fatalities per 100 million Vehicle Miles Traveled
- Number of Serious Injuries
- Rate of Serious Injuries per 100 million Vehicle Miles Traveled
- Number of Non-motorized Fatalities and Serious Injuries

Federal Planning Emphasis Areas

In December 2021, the FHWA and the Federal Transit Administration (FTA) jointly developed Planning Emphasis Areas (PEAs) to promote policy, procedural, and technical topics that are to be considered by metropolitan planning organizations. The PEAs address a mix of planning issues and priority topics identified as requiring additional focus by MPOs. Highlights of the PEAs include:

- Complete Streets
- Public Involvement
- Strategic Highway Network (STRAHNET)/U.S. Department of Defense (DOD) Coordination
- Federal Land Management Agency (FLMA) Coordination
- Planning and Environment Linkages (PEL)
- Data in Transportation Planning

Federal Planning Factors

Transportation legislation lists ten factors that must be considered as part of the transportation planning process for all metropolitan areas. The most recent update with the IIJA includes housing in the fifth planning factor. The following factors shall be explicitly considered, analyzed as appropriate, and reflected in the planning process products (23 USC 134 (h)):

- Support the economic vitality of the metropolitan area, especially by enabling global competitiveness, productivity, and efficiency;
- Increase the safety of the transportation system for motorized and non-motorized users;
- Increase the security of the transportation system for motorized and non-motorized users;
- Increase accessibility and mobility of people and freight;
- Protect and enhance the environment, promote energy conservation, improve the quality of life, and promote consistency between transportation improvements and State and local planned growth, housing, and economic development patterns;
- Enhance the integration and connectivity of the transportation system, across and between modes throughout the State, for people and freight;
- Emphasize the preservation of the existing transportation system;
- Promote efficient system management and operation;
- Improve the resiliency and reliability of the transportation system and reduce or mitigate stormwater impacts of surface transportation; and
- Enhance travel and tourism.

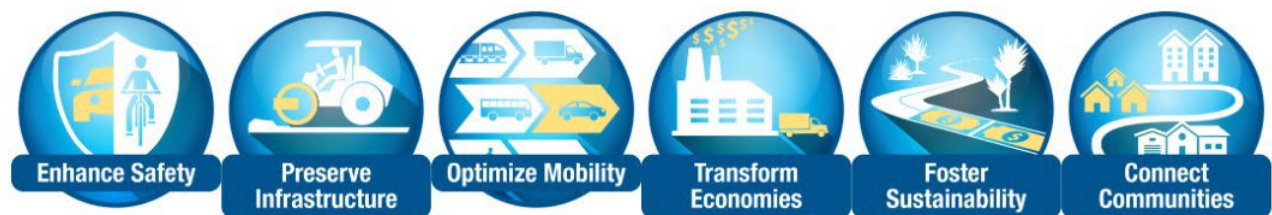
Nevada Strategic Highway Safety Plan (SHSP)

NDOT and the Department of Public Safety formed a Technical Working Group to develop a statewide safety plan in 2004, with a recent update in 2021 for the years 2021-2025. Nevada's Strategic Highway Safety Plan (SHSP) is a comprehensive data-driven statewide safety plan that identifies the highest causes of fatalities and serious injuries on Nevada's roadways and provides a coordinated framework for reducing the crashes that cause fatalities and serious injuries. The SHSP establishes statewide goals and critical emphasis areas focusing on the 6 E's of traffic safety: Equity,

Engineering, Education, Enforcement, Emergency Medical Services/Emergency Response/Incident Management, and Everyone. Goals and strategies are developed in consultation with federal, tribal, state, local, and private-sector safety stakeholders. The purpose of the SHSP is to eliminate traffic-related fatalities and serious injuries by combining and sharing resources across disciplines and strategically targeting efforts to the areas of greatest need. Nevada has enlisted state, local, tribal, and federal agencies; institutions; private-sector firms; and concerned citizens to help solve this problem.

One Nevada Transportation Plan

One Nevada Transportation Plan (One Nevada) is Nevada’s long-range transportation plan detailing a data-driven, transparent approach to identifying priority projects. CAMPO strives to remain consistent with One Nevada’s six goal areas that include data-driven needs identification and validation, consistency with the NDOT priorities, and projects ranked on project readiness, performance targets, and geographic distribution. One Nevada’s six critical goal areas are shown below.



CAMPO 2050 RTP

Per federal guidelines, the TIP continues to build upon the goals and objectives articulated in CAMPO’s 2050 RTP. By incorporating these goals into short-range programming activities, projects are linked to the region’s vision and long-term investment strategy. The five CAMPO goals and performance measures are listed below.

- Increase the safety of the transportation system for all users
- Maintain a sustainable regional transportation system
- Increase the mobility and reliability of the transportation system for all users
- Maintain and develop a multi-modal transportation system that supports economic vitality
- Provide an integrated transportation system

Transit Asset Management

MAP-21 required a system to monitor and manage public transportation assets to improve safety, increase reliability and performance, and established performance measures. MAP-21 grouped transit providers into two categories: Tier 1 and Tier 2 based in part on the number of vehicles and the number of fixed routes operated. CAMPO is under the Tier 2 category.

Tier 2 agencies are responsible for four elements of Transit Asset Management (TAM)

- **An inventory of assets:** A register of capital assets and information about those assets.
- **A condition assessment of inventoried assets:** A rating of the assets' physical state; to be completed for assets an agency has direct capital responsibility for; should be at a level of detail sufficient to monitor and predict the performance of inventoried assets.
- **Description of a decision support tool:** An analytic process or tool that (1) assists in capital asset investment prioritization and/or (2) estimates capital needs over time.
- **A prioritized list of investments:** A prioritized list of projects or programs to manage or improve the state of good repair (SGR) of capital assets.

Transit asset management is measured by asset class. The following table provides a description of each asset class and the performance measure used for each. CAMPO only reports on equipment, rolling stock, and facilities since it does not own any assets that would qualify under the infrastructure category.

Table 1: Transit Agency Tiers

Asset Class	Description	Performance Measure
Equipment	Non-revenue support service and maintenance vehicles	Percentage of vehicles met or exceeded Useful Life Benchmark*
Rolling Stock	Revenue vehicles by mode	Percentage of vehicles met or exceeded Useful Life Benchmark
Facilities	Maintenance and administrative facilities; and passenger stations (buildings) and parking facilities	Percentage of assets with condition rating below 3.0 on FTA TERM Scale

*Useful Life Benchmark is used by transit agencies to track the performance of revenue vehicles and service vehicles

Financially Constrained Project Listing

Per federal regulation, projects included in the STIPs and CAMPO's TIP shall be prioritized and financially constrained by year and based on funding reasonably expected to be available. CAMPO is committed to developing a transparent programming process that allocates funding effectively to maintain an efficient multi-modal transportation system. National performance goals, Nevada State Transportation Planning goals, Regional Transportation goals, and Transit Asset Management are considered during project evaluation and selection. These multi-tiered and coincident goals help plan, prioritize, and program CAMPO transportation investments.

eSTIP

The eSTIP (Electronic State Transportation Improvement Program) is a searchable database that can be filtered based on project criteria. This online platform was developed by the Nevada Department of Transportation, in coordination with Nevada's four Metropolitan Planning Organizations.

Changes to the projects are in real-time so users can find the most up-to-date information. Project details and customized reports are available to view and download on the eSTIP website, at <https://estip.nevadadot.com>.

The eSTIP categorizes transportation projects into five general categories: roadway, transit, bicycle and pedestrian, environmental, or other. Additionally, project funding and schedule are broken into four potential phases: preliminary engineering (PE), right-of-way (ROW), construction, and others.

Information from the eSTIP website on funding sources and projects are incorporated into this formal document as follows:

- A list and description of all federal funding sources present in CAMPO's FFY 2025 - 2028 Transportation Improvement Program
- A table showing programmed funds by funding source and year for CAMPO's FFY 2025 - 2028 Transportation Improvement Program
- A detailed project listing for all projects in CAMPO's FFY 2025 - 2028 Transportation Improvement Program (see Appendix A)

Administrative Modifications and Formal Amendments

Administrative modifications, as defined in 23 CFR 450.104, are minor revisions to the TIP, as defined by the Public Participation Plan, as small increases to project costs (less than \$5 Million or less than 20% of the total project cost), changes to non-federal funding sources previously included in the TIP, changes to a project phase initiation date or other changes to contact information, description, maps, etc. An administrative modification does not require public review and comment period or a redemonstration of fiscal constraint. All other changes require Formal Amendments. Formal Amendments may include only appendices and a shortened list of projects for efficiency purposes.

TIP Funding Sources

Federal Highway Administration (FHWA)

Carbon 50K-200K	Carbon Reduction Program Funding – areas with population over 50,000 to 200,000
CDS	Congressionally Designated Funding
FLAP	Federal Lands Access Program- The FLAP improves transportation facilities that provide access to, are adjacent to, or are located within Federal Lands.
HIP	Highway Infrastructure Program (HIP) – Made up of two apportionments: FHWA N4510.826 & FHWA N4510.835; distributed to States, suballocated within States. Projects MUST be on the Federal Aid System, with few exceptions.
HSIP	Highway Safety Improvement Program
NHPP	National Highway Performance Program
PROTECT Program	Promoting Resilient Operations for Transformative, Efficient, and Cost-Saving Transportation Discretionary Grant Program
RAISE	Rebuilding American Infrastructure with Sustainability and Equity - DOT competitive discretionary grant
SRTS	Safe Routes to School
STBG 5K-200K	Surface Transportation Block Grant Program (canceled) – areas with population over 5,000 to 200,000
STBG 50K-200K	Surface Transportation Block Grant Program – areas with population over 50,000 to 200,000
STBG Statewide	Surface Transportation Block Grant Program – Statewide
TAP 5K-200K	Transportation Alternatives Program (canceled) – areas with a population over 5,000 to 200,000
TAP 50K-200K	Transportation Alternatives Program – areas with a population over 50,000 to 200,000
TAP Flex	Transportation Alternatives Program (canceled) – funds flexed by the State DOT to small urban and rural areas
TAP Flex STBG	Transportation Alternatives Set-Aside Program – funds for various smaller-scale transportation projects across the state
TIGER	Transportation Investment Generating Economic Recovery – DOT competitive discretionary grant

Department of Housing and Urban Development (HUD)

CDBG	Community Development Block Grant
------	-----------------------------------

Federal Transit Administration (FTA)

5307	Urbanized Area Formula Grants – Section 5307 for small urban areas with a population between 50,000 and 200,000
5310	Enhanced Mobility of Seniors & Individuals with Disabilities – Section 5310 for small urban areas with a population between 50,000 and 200,000
5339	Bus and Bus Facilities – Section 5339 for small urban areas with a population between 50,000 and 200,000
5339(b) or (c)	Bus and Bus Facilities Discretionary Program – competitive program open to all urban and rural recipients eligible under Section 5307, as well as States and Indian Tribes

Appendix 1: Table 1

Programmed Funds by Funding Source and Year for CAMPO's FFY 2025-2028 Transportation Improvement Program

Funding Source	Prior	2025	2026	2027	2028	2029	Total Year (FFY 2025- 2028)
Carbon Reduction Program 50K-200K (Carson City)	\$0	\$0	\$0	\$310,212	\$0	\$0	\$310,212
Congressionally Directed Spending	\$108,342	\$4,491,658	\$0	\$5,600,000	\$0	\$0	\$10,091,658
FHWA FLAP	\$0	\$0	\$1,003,000	\$8,587,000	\$0	\$0	\$9,590,000
FTA 5307 Sm Urb Operating	\$0	\$1,875,404	\$1,912,307	\$0	\$0	\$0	\$3,787,711
FTA 5310 Elderly/Disabled Sm Urb Capital	\$0	\$0	\$200,155	\$222,967	\$0	\$0	\$423,122
FTA 5339 Bus/Fac Sm Urb Capital	\$0	\$347,928	\$122,280	\$125,337	\$0	\$0	\$595,545
HSIP	\$0	\$0	\$689,034	\$4,406,342	\$0	\$0	\$5,095,376
HSIP Section 164 Penalties	\$0	\$0	\$5,040,000	\$0	\$0	\$0	\$5,040,000
NHPP	\$0	\$0	\$27,268,250	\$47,429,167	\$32,917,500	\$0	\$107,614,917
PROTECT PROGRAM	\$0	\$0	\$0	\$2,000,000	\$0	\$0	\$2,000,000
RAISE Grant	\$0	\$9,300,000	\$0	\$0	\$0	\$0	\$9,300,000
STBG 50K-200K	\$0	\$1,971,250	\$500,000	\$2,483,611	\$2,600,000	\$0	\$7,554,861
STBG 5K-49K	\$0	\$0	\$3,093,750	\$0	\$0	\$0	\$3,093,750
STBG FLEX	\$0	\$0	\$0	\$5,390,320	\$10,972,500	\$0	\$16,362,820
TAP 5K-200K STBG	\$0	\$0	\$119,209	\$0	\$0	\$0	\$119,209
TAP FLEX STBG	\$1,648,723	\$0	\$725,087	\$0	\$0	\$0	\$725,087
FEDERAL SUBTOTAL	\$1,757,065	\$17,986,240	\$40,673,072	\$76,554,956	\$46,490,000	\$0	\$181,704,268
Carson City Local - CAMPO	\$779,185	\$1,398,112	\$8,913,440	\$2,241,818	\$0	\$20,743,000	\$12,553,370
Douglas County Local- CAMPO	\$0	\$0	\$0	\$0	\$200,000	\$0	\$200,000
Local Fund	\$361,927	\$15,887,973	\$100,000	\$0	\$0	\$0	\$15,987,973
Lyon County Local - CAMPO	\$0	\$66,000	\$0	\$0	\$0	\$0	\$66,000
NV Com Dev Block Grant	\$0	\$0	\$450,000	\$0	\$0	\$0	\$450,000
LOCAL SUBTOTAL	\$1,141,112	\$17,352,085	\$9,463,440	\$2,241,818	\$200,000	\$20,743,000	\$29,257,343
State Highway Fund	\$510,000	\$10,000	\$0	\$0	\$0	\$0	\$10,000
State Match - NV	\$0	\$0	\$1,598,000	\$3,480,513	\$2,310,000	\$0	\$7,388,513
STATE SUBTOTAL	\$510,000	\$10,000	\$1,598,000	\$3,480,513	\$2,310,000	\$0	\$7,398,513
TOTAL	\$3,408,177	\$35,348,325	\$51,734,512	\$82,277,287	\$49,000,000	\$20,743,000	\$218,360,124

Appendix 2: FFY 2025-2028 TIP Signature Page

The Carson Area Metropolitan Planning Organization (CAMPO) certifies that the metropolitan transportation planning process is being carried out in accordance with all applicable requirements including:

1. 49 U.S.C. 5303, Transportation Planning;
2. 23 U.S.C. 134, Federal-Aid Highways;
3. 23 CFR Part 450, Planning Assistance & Standards;
4. Title VI of the Civil Rights Act of 1964, as amended (42 U.S.C. 2000d-l) and 49 CFR part 21;
5. 49 U.S.C. 5332, prohibiting discrimination on the basis of race, color, religion, national origin, sex, disability, or age in employment or business opportunity;
6. Fixing America's Surface Transportation Act (FAST Act, P.L. 114-357) regarding the involvement of disadvantaged business enterprises in the FHWA and the PTA-funded projects (see also 49 CFR Part 26);
7. 23 CFR part 230, regarding the implementation of an equal employment opportunity program on Federal and Federal-aid highway construction contracts;
8. The provisions of the Americans with Disabilities Act of 1990 (42 U.S.C. 12101 et seq.) and 49 CFR parts 27, 37, and 38;
9. The Older Americans Act, as amended (42 U.S.C. 6101), prohibits discrimination on the basis of age in programs or activities receiving Federal financial assistance;
10. Section 324 of title 23 U.S.C. regarding the prohibition of discrimination based on gender; and
11. Section 504 of the Rehabilitation Act of 1973 (29 U.S.C. 794) and 49 CFR part 27 regarding discrimination against individuals with disabilities.
12. Public notice of public involvement activities and time established for public review and comment on the TIP will satisfy the POP requirements of the Section 5307 Program.
13. 23 CFR part 450 section 218, a TIP shall include, to the maximum extent practicable, a discussion of the anticipated effect of the TIP toward achieving performance targets, linking investment priorities to those performance targets.
14. 49 CFR 625 (under the authority of Sec. 20019 of Pub. L. 112-141, 126 Stat. 707, 49 U.S.C. 5326; Sec. 20025(a) of Pub. L. 112-141, 126 Stat., 718, 49 CFR 1.91.) regarding transit asset management (TAM).



Signature of CAMPO Chairperson

3-11-26
Date

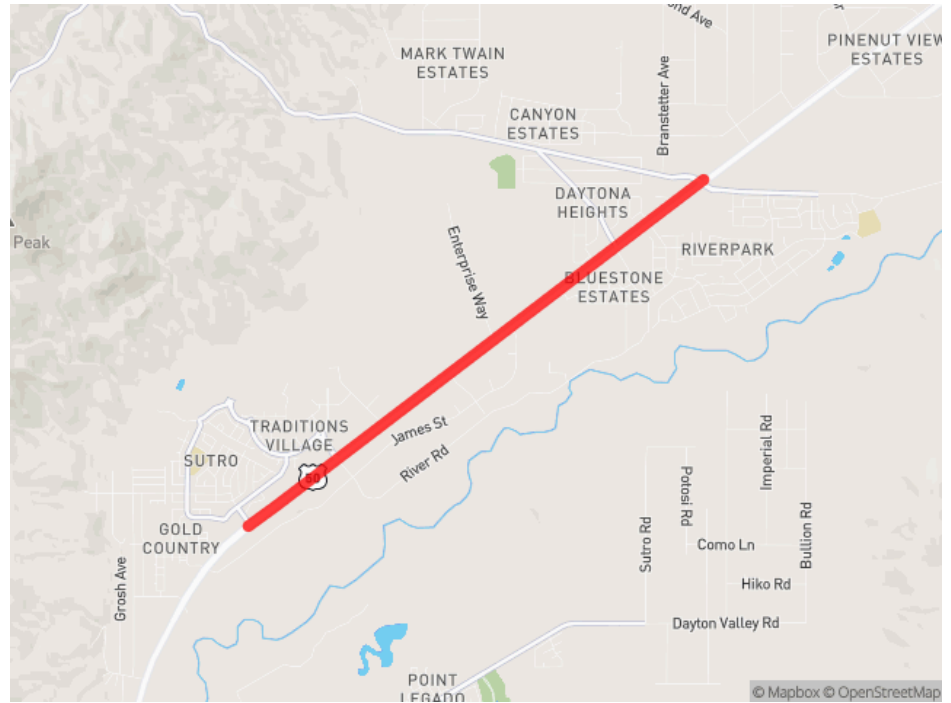
GREG NOVAK
Print Name

Appendix 3: FFY 2025-2028 TIP Project List Version 25-08

LY20220002 - US 50, East of Dayton, Fortune Drive to Six Mile Canyon Road - Preservation

Pavement preservation, signage and striping, access control, signal installation, lighting, ITS, RBM at floodplain, and drainage improvements.

MPO:	CAMPO
TIP:	25-08
Local ID:	-
Total Cost:	\$37,010,000
Lead Agency:	Nevada DOT
Contact:	Eric Scheetz
NDOT District:	District 2
County:	Lyon
Project Type:	Preservation
Air Quality:	-
TCM:	-
Construction Start:	2026
From:	LY MP 8.0
To:	LY MP 13.8

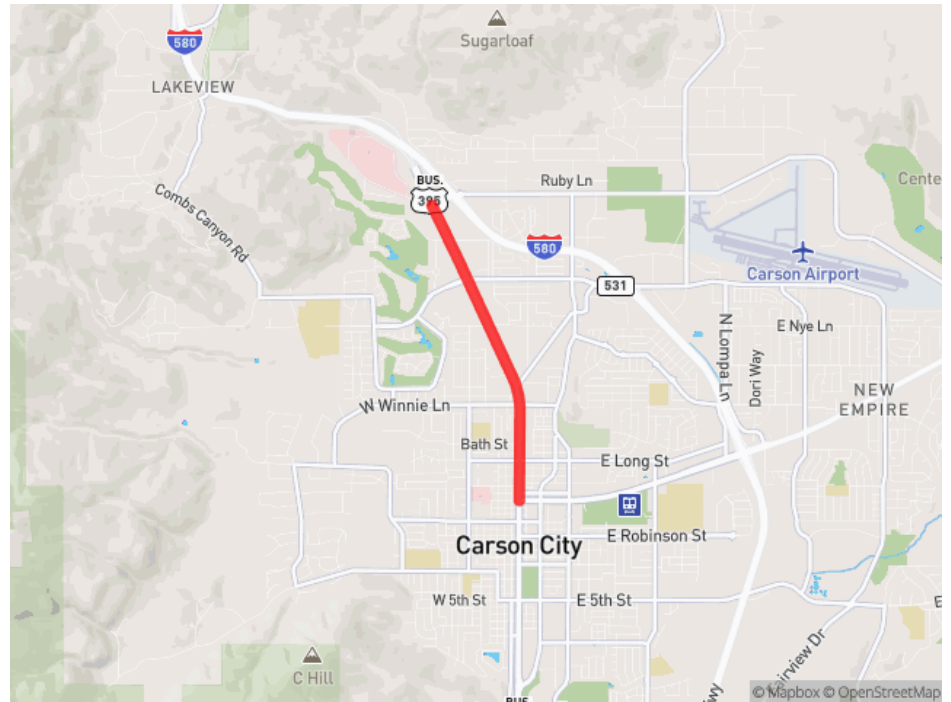


Phase	Fund Source	Prior	FY2025	FY2026	FY2027	FY2028	Future	Total
Right of Way	STATE HIGHWAY FUND	\$0	\$10,000	\$0	\$0	\$0	\$0	\$10,000
Total Right of Way		\$0	\$10,000	\$0	\$0	\$0	\$0	\$10,000
Construction	HSIP SECTION 164 PENALTIES	\$0	\$0	\$5,040,000	\$0	\$0	\$0	\$5,040,000
Construction	NHPP	\$0	\$0	\$27,268,250	\$0	\$0	\$0	\$27,268,250
Construction	STATE MATCH - NV	\$0	\$0	\$1,598,000	\$0	\$0	\$0	\$1,598,000
Construction	STBG 5K-49999	\$0	\$0	\$3,093,750	\$0	\$0	\$0	\$3,093,750
Total Construction		\$0	\$0	\$37,000,000	\$0	\$0	\$0	\$37,000,000
Total Programmed		\$0	\$10,000	\$37,000,000	\$0	\$0	\$0	\$37,010,000

CC20210007 - District 5, North Carson Street

Rehabilitate pavement, improve business access, incorporate Complete Street elements, and beautify the corridor between William Street and Medical Parkway.

MPO:	CAMPO
TIP:	25-00
Local ID:	-
Total Cost:	\$20,743,000
Lead Agency:	Carson City
Contact:	Kelly Norman
NDOT District:	District 2
County:	Carson City
Project Type:	Preservation
Air Quality:	-
TCM:	-
Construction Start:	2029
From:	William Street
To:	Medical Parkway

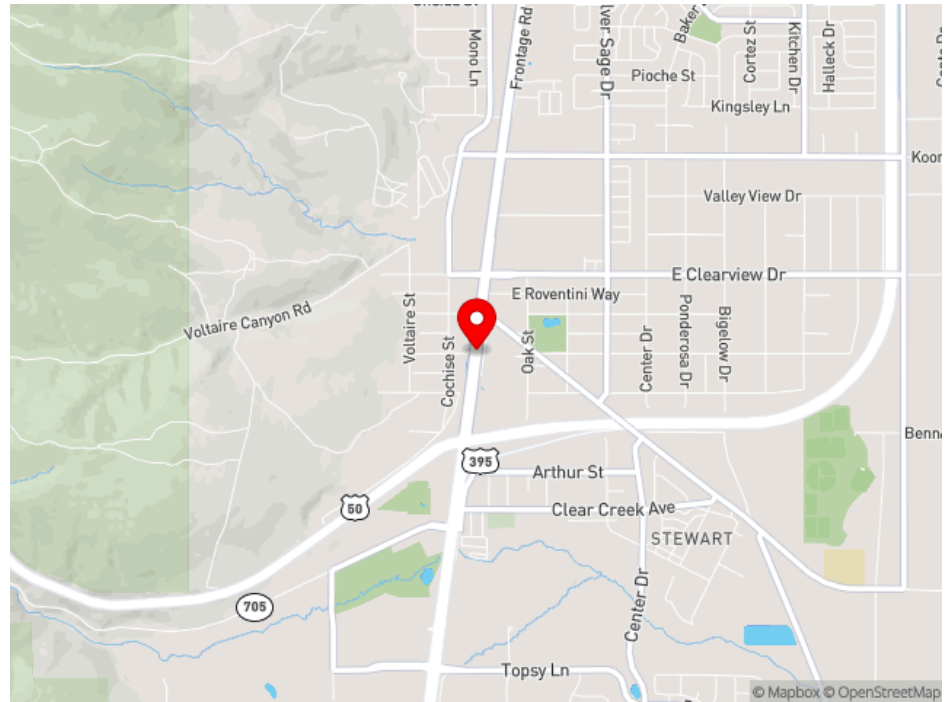


Phase	Fund Source	Prior	FY2025	FY2026	FY2027	FY2028	Future	Total
Preliminary Engineering	CARSON CITY LOCAL - CAMPO	\$0	\$0	\$0	\$0	\$0	\$4,230,000	\$4,230,000
Total Preliminary Engineering		\$0	\$0	\$0	\$0	\$0	\$4,230,000	\$4,230,000
Construction	CARSON CITY LOCAL - CAMPO	\$0	\$0	\$0	\$0	\$0	\$16,513,000	\$16,513,000
Total Construction		\$0	\$0	\$0	\$0	\$0	\$16,513,000	\$16,513,000
Total Future Costs		\$0	\$0	\$0	\$0	\$0	\$20,743,000	\$20,743,000
Total Programmed		\$0	\$0	\$0	\$0	\$0	\$20,743,000	\$20,743,000

CC20220001 - Appion Way Traffic Signal and Intersection Improvement Project

Construction of a new traffic signal and intersection improvements at the intersection of S. Carson Street and Appion Way in Carson City.

MPO:	CAMPO
TIP:	25-00
Local ID:	-
Total Cost:	\$1,680,000
Lead Agency:	Carson City
Contact:	Kelly Norman
NDOT District:	District 2
County:	Carson City
Project Type:	Signals & Lighting
Air Quality:	-
TCM:	-
Construction Start:	2025
From:	Carson Street
To:	Appion Way

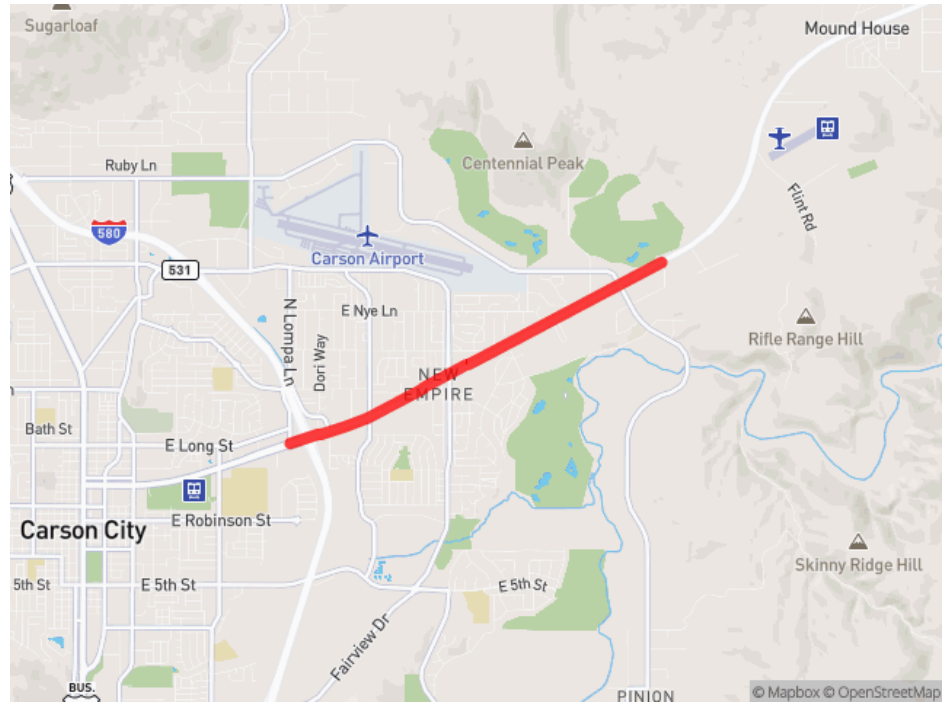


Phase	Fund Source	Prior	FY2025	FY2026	FY2027	FY2028	Future	Total
Preliminary Engineering	LOCAL FUND	\$317,000	\$0	\$0	\$0	\$0	\$0	\$317,000
Total Preliminary Engineering		\$317,000	\$0	\$0	\$0	\$0	\$0	\$317,000
Construction	CONGRESSIONALLY DIRECTED SPENDING	\$0	\$1,100,000	\$0	\$0	\$0	\$0	\$1,100,000
Construction	LOCAL FUND	\$0	\$263,000	\$0	\$0	\$0	\$0	\$263,000
Total Construction		\$0	\$1,363,000	\$0	\$0	\$0	\$0	\$1,363,000
Total Prior Costs		\$317,000	\$0	\$0	\$0	\$0	\$0	\$317,000
Total Programmed		\$317,000	\$1,363,000	\$0	\$0	\$0	\$0	\$1,680,000

CC20220004 - US 50, Carson City, from FRCC11 to East Deer Run Road

Mill and Overlay with ADA and Multimodal Improvements

MPO:	CAMPO
TIP:	25-05
Local ID:	-
Total Cost:	\$7,305,212
Lead Agency:	Nevada DOT
Contact:	Dennis Faulkner
NDOT District:	District 2
County:	Carson City
Project Type:	Preservation
Air Quality:	-
TCM:	-
Construction Start:	2027
From:	0, CC MP 12.6
To:	0.12, CC MP 15.0

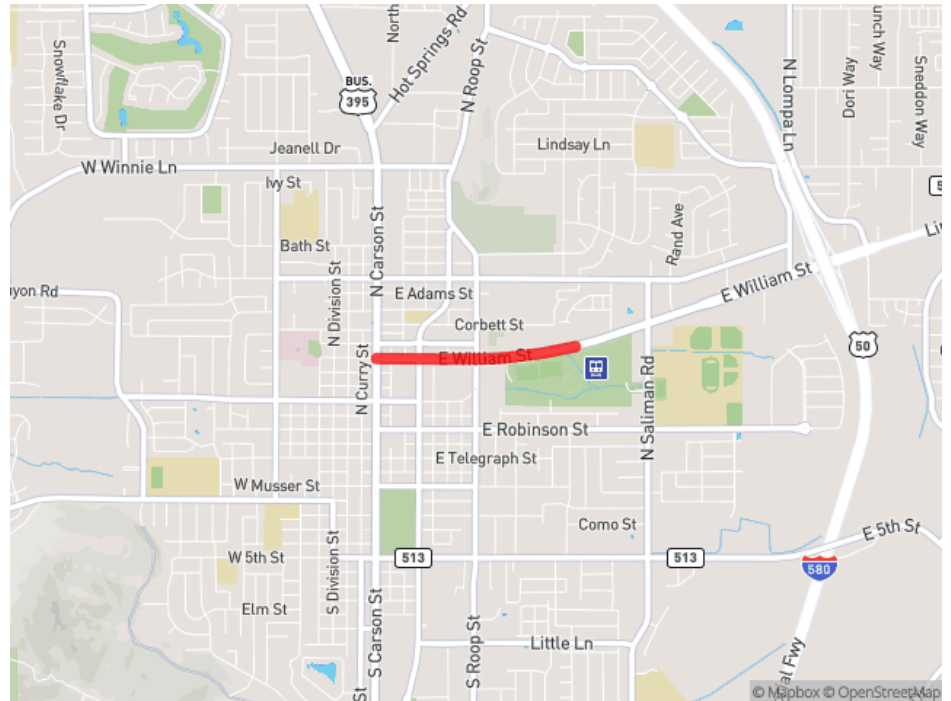


Phase	Fund Source	Prior	FY2025	FY2026	FY2027	FY2028	Future	Total
Preliminary Engineering	STATE HIGHWAY FUND	\$160,000	\$0	\$0	\$0	\$0	\$0	\$160,000
Total Preliminary Engineering		\$160,000	\$0	\$0	\$0	\$0	\$0	\$160,000
Right of Way	STATE HIGHWAY FUND	\$35,000	\$0	\$0	\$0	\$0	\$0	\$35,000
Total Right of Way		\$35,000	\$0	\$0	\$0	\$0	\$0	\$35,000
Construction	CARBON REDUCTION PROGRAM 50K-200K	\$0	\$0	\$0	\$310,212	\$0	\$0	\$310,212
Construction	HSIP	\$0	\$0	\$0	\$3,500,000	\$0	\$0	\$3,500,000
Construction	NHPP	\$0	\$0	\$0	\$1,944,489	\$0	\$0	\$1,944,489
Construction	STATE MATCH - NV	\$0	\$0	\$0	\$355,511	\$0	\$0	\$355,511
Construction	STBG FLEX	\$0	\$0	\$0	\$1,000,000	\$0	\$0	\$1,000,000
Total Construction		\$0	\$0	\$0	\$7,110,212	\$0	\$0	\$7,110,212
Total Prior Costs		\$195,000	\$0	\$0	\$0	\$0	\$0	\$195,000
Total Programmed		\$195,000	\$0	\$0	\$7,110,212	\$0	\$0	\$7,305,212

CC20220005 - East William Street Overhead Utility Undergrounding Project

Project is using federal funds to underground overhead utility lines along the East William Street corridor between Carson Street and Saliman Road. This project is happening in conjunction with the East William Street Complete Streets Project.

MPO:	CAMPO
TIP:	25-00
Local ID:	-
Total Cost:	\$2,500,000
Lead Agency:	Carson City
Contact:	Kelly Norman
NDOT District:	District 2
County:	Carson City
Project Type:	Landscape & Aesthetics
Air Quality:	-
TCM:	-
Construction Start:	2025
From:	I-580
To:	North Carson Street

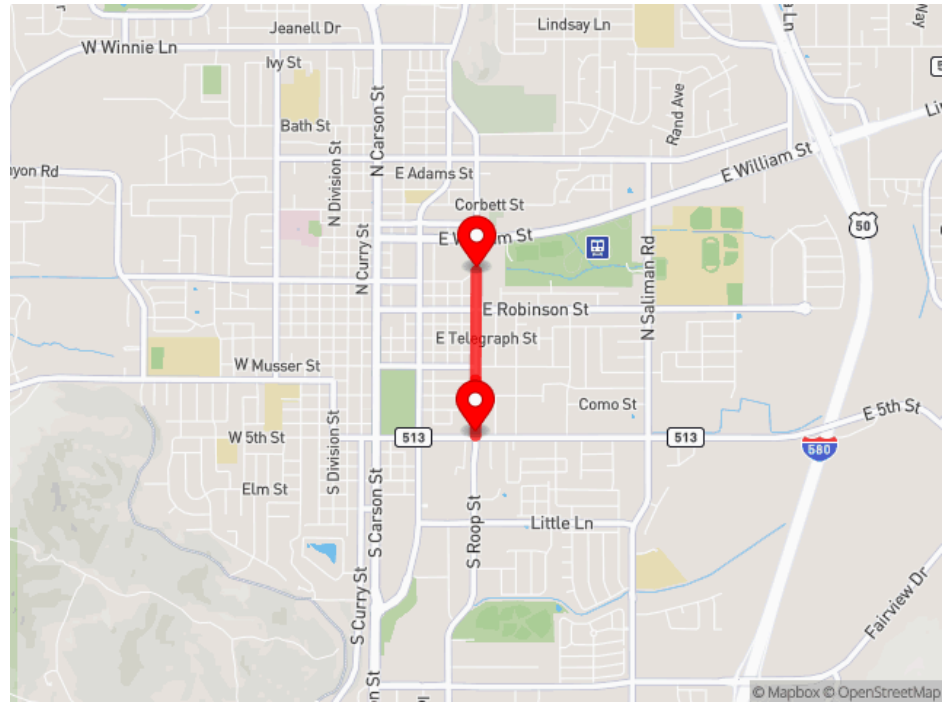


Phase	Fund Source	Prior	FY2025	FY2026	FY2027	FY2028	Future	Total
Construction	CONGRESSIONALLY DIRECTED SPENDING	\$0	\$2,000,000	\$0	\$0	\$0	\$0	\$2,000,000
Construction	LOCAL FUND	\$0	\$500,000	\$0	\$0	\$0	\$0	\$500,000
Total Construction		\$0	\$2,500,000	\$0	\$0	\$0	\$0	\$2,500,000
Total Programmed		\$0	\$2,500,000	\$0	\$0	\$0	\$0	\$2,500,000

CC20220008 - Roop Street Capacity Improvements

Expand to three-lane roadway with bike lanes and sidewalks between Washington Street and 5th Street with an update to roadway utilities.

MPO:	CAMPO
TIP:	25-00
Local ID:	-
Total Cost:	\$2,961,000
Lead Agency:	Carson City
Contact:	Kelly Norman
NDOT District:	District 2
County:	Carson City
Project Type:	Capacity
Air Quality:	-
TCM:	-
Construction Start:	2026
From:	Washington Street
To:	5th Street

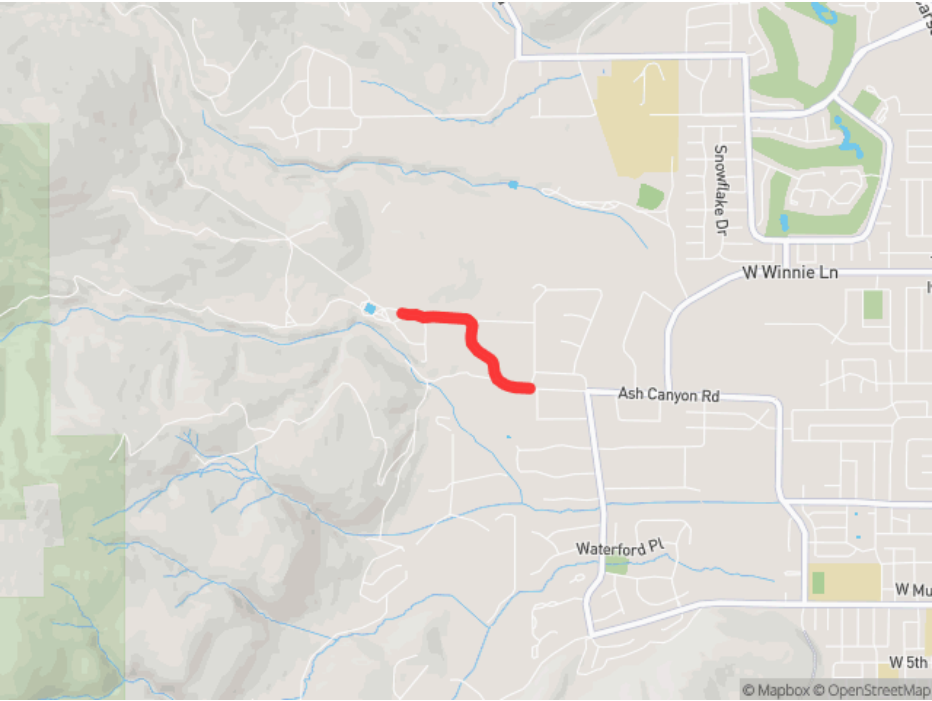


Phase	Fund Source	Prior	FY2025	FY2026	FY2027	FY2028	Future	Total
Preliminary Engineering	CARSON CITY LOCAL - CAMPO	\$273,000	\$0	\$0	\$0	\$0	\$0	\$273,000
Total Preliminary Engineering		\$273,000	\$0	\$0	\$0	\$0	\$0	\$273,000
Construction	CARSON CITY LOCAL - CAMPO	\$0	\$0	\$2,688,000	\$0	\$0	\$0	\$2,688,000
Total Construction		\$0	\$0	\$2,688,000	\$0	\$0	\$0	\$2,688,000
Total Prior Costs		\$273,000	\$0	\$0	\$0	\$0	\$0	\$273,000
Total Programmed		\$273,000	\$0	\$2,688,000	\$0	\$0	\$0	\$2,961,000

CC20220009 - District 5 Ash Canyon Road

Rehabilitate pavement and incorporate Complete Street elements from Wellington West to Open Space Property.

MPO:	CAMPO
TIP:	25-05
Local ID:	-
Total Cost:	\$10,000,000
Lead Agency:	Carson City
Contact:	Kelly Norman
NDOT District:	District 2
County:	Carson City
Project Type:	Preservation
Air Quality:	-
TCM:	-
Construction Start:	2027
From:	Wellington West
To:	Open Space Property

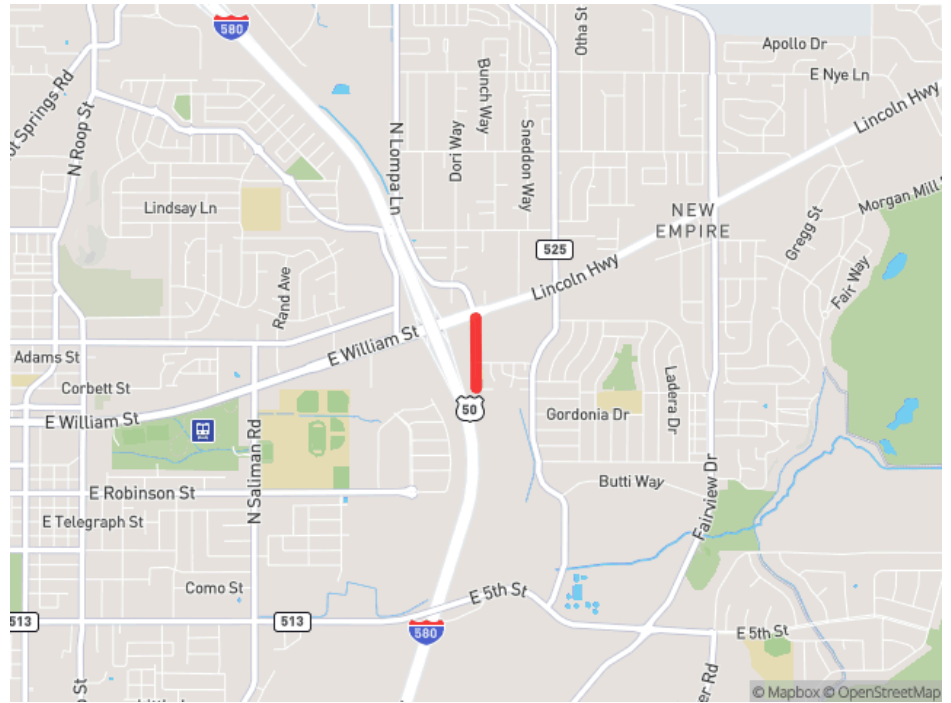


Phase	Fund Source	Prior	FY2025	FY2026	FY2027	FY2028	Future	Total
Preliminary Engineering	FHWA FLAP	\$0	\$0	\$1,003,000	\$0	\$0	\$0	\$1,003,000
Total Preliminary Engineering		\$0	\$0	\$1,003,000	\$0	\$0	\$0	\$1,003,000
Construction	CARSON CITY LOCAL - CAMPO	\$0	\$0	\$0	\$410,000	\$0	\$0	\$410,000
Construction	FHWA FLAP	\$0	\$0	\$0	\$8,587,000	\$0	\$0	\$8,587,000
Total Construction		\$0	\$0	\$0	\$8,997,000	\$0	\$0	\$8,997,000
-	CARSON CITY LOCAL - CAMPO	\$0	\$0	\$0	\$0	\$0	\$0	\$0
Total Programmed		\$0	\$0	\$1,003,000	\$8,997,000	\$0	\$0	\$10,000,000

CC20220011 - North Lompa Multi Use Path

Design and construct a multi-use path adjacent to I-580 from Modoc Ct to Hwy 50.

MPO:	CAMPO
TIP:	25-00
Local ID:	-
Total Cost:	\$871,250
Lead Agency:	Carson City
Contact:	Kelly Norman
NDOT District:	District 2
County:	Carson City
Project Type:	Active Transportation (Bike/Ped)
Air Quality:	-
TCM:	-
Construction Start:	2026
From:	Modoc Court
To:	US 50

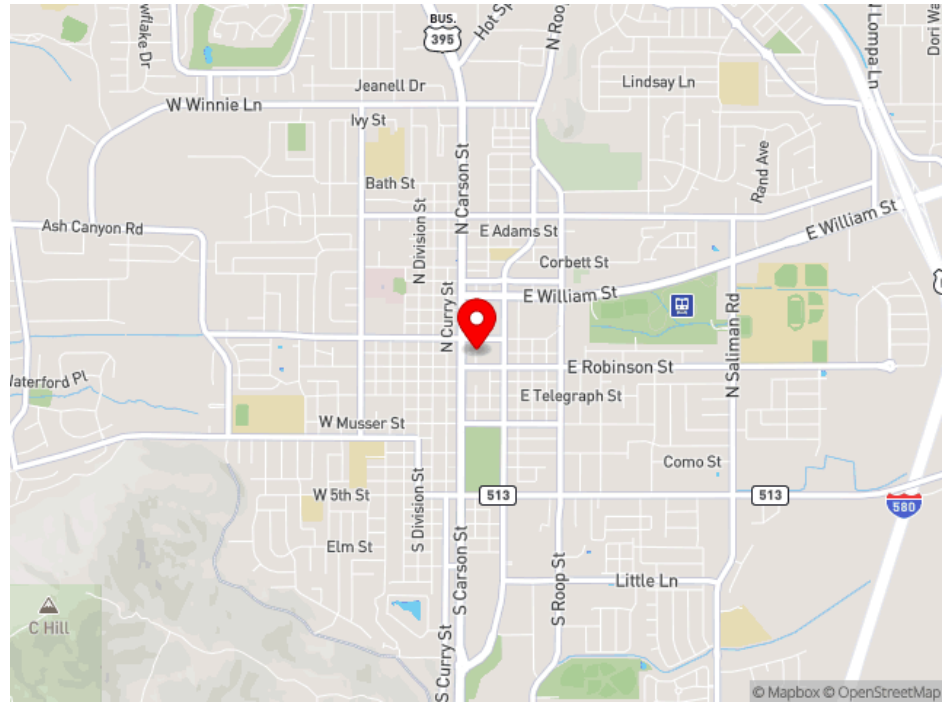


Phase	Fund Source	Prior	FY2025	FY2026	FY2027	FY2028	Future	Total
Preliminary Engineering	CARSON CITY LOCAL - CAMPO	\$67,087	\$0	\$0	\$0	\$0	\$0	\$67,087
Preliminary Engineering	TAP FLEX STBG	\$40,913	\$0	\$0	\$0	\$0	\$0	\$40,913
Total Preliminary Engineering		\$108,000	\$0	\$0	\$0	\$0	\$0	\$108,000
Construction	CARSON CITY LOCAL - CAMPO	\$0	\$0	\$38,163	\$0	\$0	\$0	\$38,163
Construction	TAP FLEX STBG	\$0	\$0	\$725,087	\$0	\$0	\$0	\$725,087
Total Construction		\$0	\$0	\$763,250	\$0	\$0	\$0	\$763,250
Total Prior Costs		\$108,000	\$0	\$0	\$0	\$0	\$0	\$108,000
Total Programmed		\$108,000	\$0	\$763,250	\$0	\$0	\$0	\$871,250

CC20220012 - Carson City Jump Around Carson (JAC) Transit Center

Design for the future construction of a new transit center in Downtown Carson City to better serve transit riders and drivers, and to act as a community hub serving other regional transit agencies.

MPO:	CAMPO
TIP:	25-05
Local ID:	-
Total Cost:	\$100,000
Lead Agency:	CAMPO
Contact:	Kelly Norman
NDOT District:	District 2
County:	Carson City
Project Type:	Transit - Other
Air Quality:	-
TCM:	-
Construction Start:	-
From:	Robinson/Plaza
To:	-



Phase	Fund Source	Prior	FY2025	FY2026	FY2027	FY2028	Future	Total
Preliminary Engineering	LOCAL FUND	\$0	\$0	\$100,000	\$0	\$0	\$0	\$100,000
Total Preliminary Engineering		\$0	\$0	\$100,000	\$0	\$0	\$0	\$100,000
Total Programmed		\$0	\$0	\$100,000	\$0	\$0	\$0	\$100,000

CC20230003 - FTA 5339 Bus/Facility Grant Awards

Grant funding for Buses and Bus Facilities. Includes funding apportioned between FFY 2022 and FFY 2026.

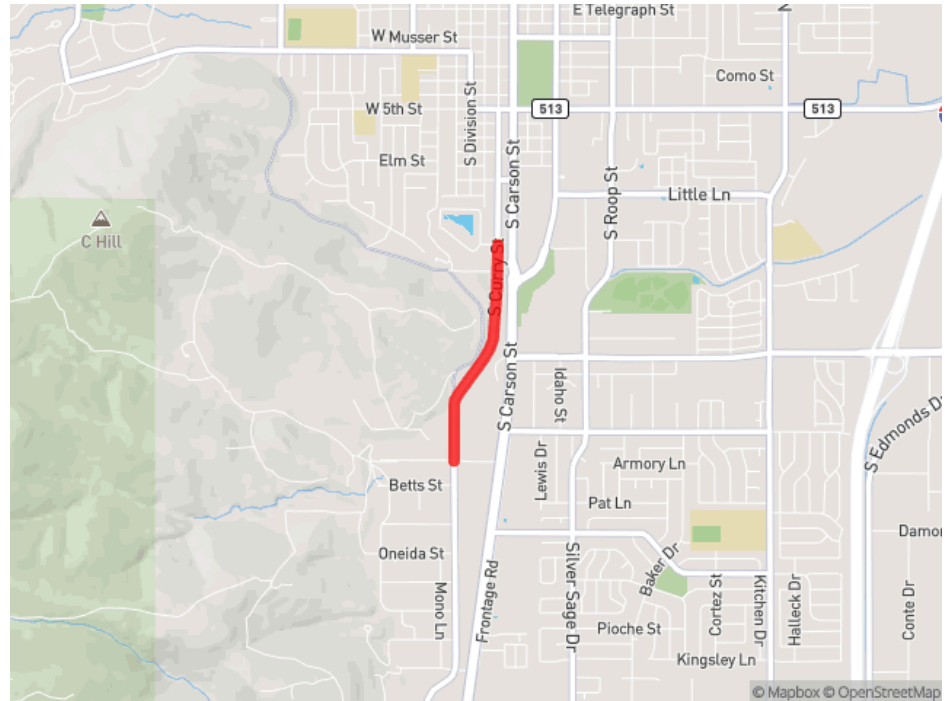
MPO:	CAMPO
TIP:	25-05
Local ID:	-
Total Cost:	\$744,433
Lead Agency:	CAMPO
Contact:	Kelly Norman
NDOT District:	District 2
County:	Carson City
Project Type:	Transit - Other
Air Quality:	-
TCM:	-
Construction Start:	-
From:	-
To:	-

Phase	Fund Source	Prior	FY2025	FY2026	FY2027	FY2028	Future	Total
Other	CARSON CITY LOCAL - CAMPO	\$0	\$86,983	\$30,570	\$31,335	\$0	\$0	\$148,888
Other	FTA 5339 BUS/FAC SM URB CAPITAL	\$0	\$347,928	\$122,280	\$125,337	\$0	\$0	\$595,545
Total Other		\$0	\$434,911	\$152,850	\$156,672	\$0	\$0	\$744,433
Total Programmed		\$0	\$434,911	\$152,850	\$156,672	\$0	\$0	\$744,433

CC20230004 - Curry Street Complete Streets Improvement Project

The proposed multi-modal Project will provide improved traffic and pedestrian circulation, safety improvements, enhanced access to businesses in south Carson City, and a more resilient storm drainage system.

MPO:	CAMPO
TIP:	25-05
Local ID:	-
Total Cost:	\$4,991,442
Lead Agency:	Carson City
Contact:	Kelly Norman
NDOT District:	District 2
County:	Carson City
Project Type:	Active Transportation (Bike/Ped)
Air Quality:	-
TCM:	-
Construction Start:	2027
From:	Rhodes St.
To:	Lake Glen Dr.

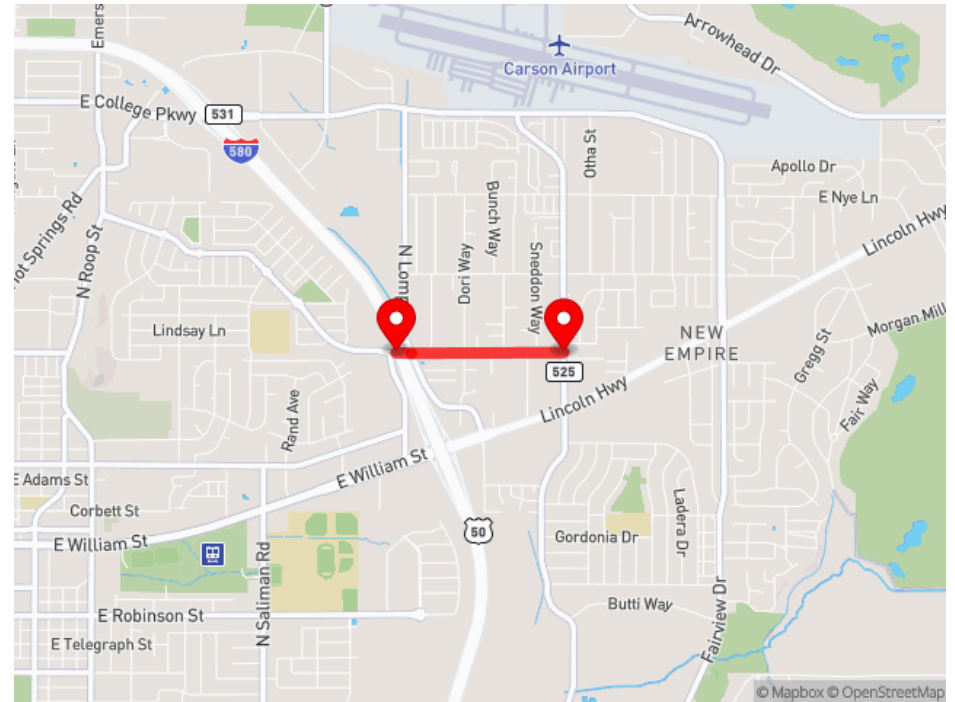


Phase	Fund Source	Prior	FY2025	FY2026	FY2027	FY2028	Future	Total
Preliminary Engineering	CARSON CITY LOCAL - CAMPO	\$0	\$67,750	\$0	\$0	\$0	\$0	\$67,750
Preliminary Engineering	STBG 50K-200K	\$0	\$717,250	\$0	\$0	\$0	\$0	\$717,250
Total Preliminary Engineering		\$0	\$785,000	\$0	\$0	\$0	\$0	\$785,000
Right of Way	CARSON CITY LOCAL - CAMPO	\$0	\$0	\$85,000	\$0	\$0	\$0	\$85,000
Total Right of Way		\$0	\$0	\$85,000	\$0	\$0	\$0	\$85,000
Construction	CARSON CITY LOCAL - CAMPO	\$0	\$0	\$0	\$260,051	\$0	\$0	\$260,051
Construction	CONGRESSIONALLY DIRECTED SPENDING	\$0	\$0	\$0	\$2,600,000	\$0	\$0	\$2,600,000
Construction	STBG 50K-200K	\$0	\$0	\$0	\$1,261,391	\$0	\$0	\$1,261,391
Total Construction		\$0	\$0	\$0	\$4,121,442	\$0	\$0	\$4,121,442
Total Programmed		\$0	\$785,000	\$85,000	\$4,121,442	\$0	\$0	\$4,991,442

CC20230005 - Carmine Street CDBG Project

Reconstruction of curb, gutter, sidewalk along portions of Carmine Street including enhanced pedestrian connectivity with new and updated sidewalks, bicycle network, and utility improvements.

MPO:	CAMPO
TIP:	25-05
Local ID:	-
Total Cost:	\$992,300
Lead Agency:	Carson City
Contact:	Kelly Norman
NDOT District:	District 2
County:	Carson City
Project Type:	Maintenance
Air Quality:	-
TCM:	-
Construction Start:	2026
From:	Russell Way
To:	Airport Road

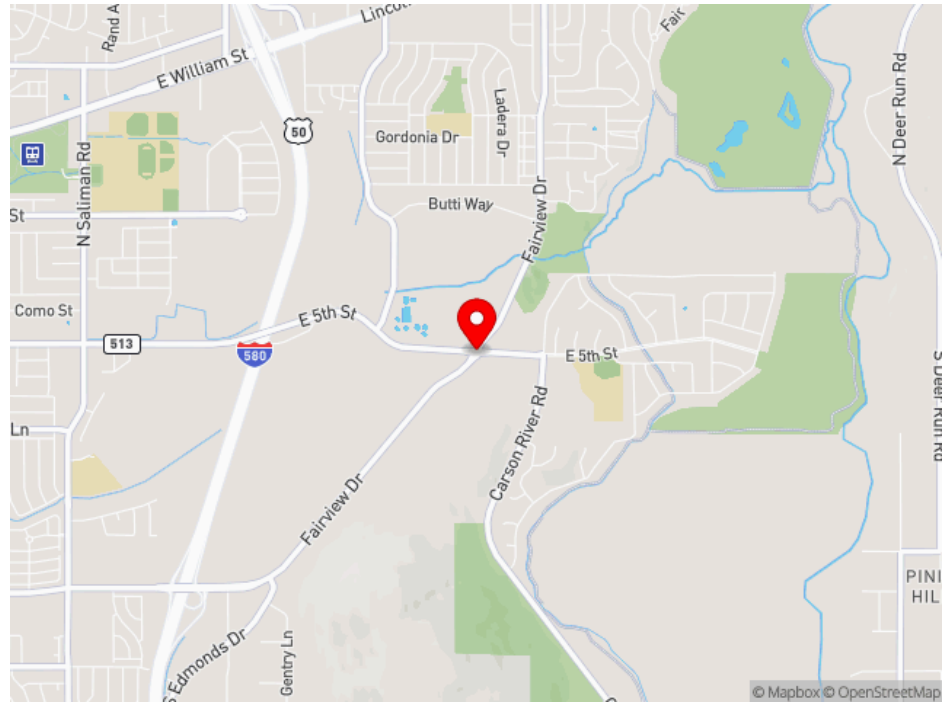


Phase	Fund Source	Prior	FY2025	FY2026	FY2027	FY2028	Future	Total
Preliminary Engineering	CARSON CITY LOCAL - CAMPO	\$198,700	\$0	\$0	\$0	\$0	\$0	\$198,700
Total Preliminary Engineering		\$198,700	\$0	\$0	\$0	\$0	\$0	\$198,700
Construction	CARSON CITY LOCAL - CAMPO	\$0	\$0	\$343,600	\$0	\$0	\$0	\$343,600
Construction	NV COM DEV BLOCK GRANT	\$0	\$0	\$450,000	\$0	\$0	\$0	\$450,000
Total Construction		\$0	\$0	\$793,600	\$0	\$0	\$0	\$793,600
Total Prior Costs		\$198,700	\$0	\$0	\$0	\$0	\$0	\$198,700
Total Programmed		\$198,700	\$0	\$793,600	\$0	\$0	\$0	\$992,300

CC20230006 - District 3, Fifth Street Roundabout

Pavement improvements between Fairview Drive and Carson River Road, including operational and capacity enhancements to the Fifth Street/Fairview Drive roundabout.

MPO:	CAMPO
TIP:	25-03
Local ID:	-
Total Cost:	\$4,733,887
Lead Agency:	Carson City
Contact:	Kelly Norman
NDOT District:	District 2
County:	Carson City
Project Type:	Road Improvement
Air Quality:	-
TCM:	-
Construction Start:	2027
From:	Fairview Drive
To:	Carson River Road

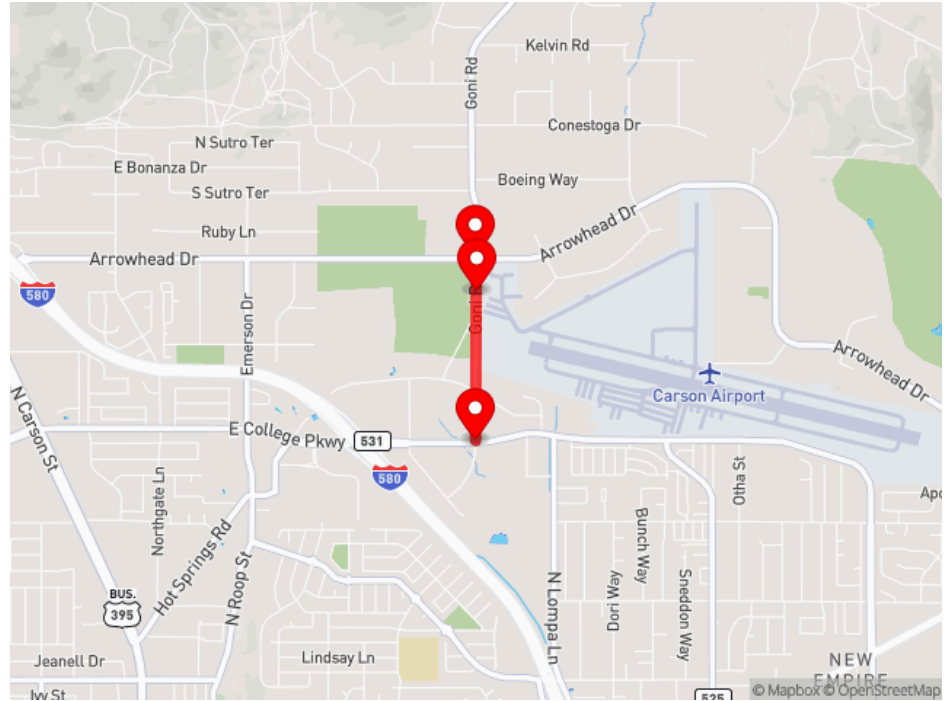


Phase	Fund Source	Prior	FY2025	FY2026	FY2027	FY2028	Future	Total
Preliminary Engineering	CARSON CITY LOCAL - CAMPO	\$0	\$0	\$120,000	\$0	\$0	\$0	\$120,000
Total Preliminary Engineering		\$0	\$0	\$120,000	\$0	\$0	\$0	\$120,000
Construction	CARSON CITY LOCAL - CAMPO	\$0	\$0	\$0	\$391,667	\$0	\$0	\$391,667
Construction	CONGRESSIONALLY DIRECTED SPENDING	\$0	\$0	\$0	\$3,000,000	\$0	\$0	\$3,000,000
Construction	STBG 50K-200K	\$0	\$0	\$0	\$1,222,220	\$0	\$0	\$1,222,220
Total Construction		\$0	\$0	\$0	\$4,613,887	\$0	\$0	\$4,613,887
Total Programmed		\$0	\$0	\$120,000	\$4,613,887	\$0	\$0	\$4,733,887

CC20240003 - Goni Road Rehabilitation

Pavement rehabilitation between College Parkway and Arrowhead Drive including intersection, ADA sidewalk, and traffic signal improvements.

MPO:	CAMPO
TIP:	25-00
Local ID:	-
Total Cost:	\$3,389,200
Lead Agency:	CAMPO
Contact:	Chris Martinovich
NDOT District:	District 2
County:	Carson City
Project Type:	Road Improvement
Air Quality:	-
TCM:	-
Construction Start:	2026
From:	College Parkway
To:	Arrowhead Drive

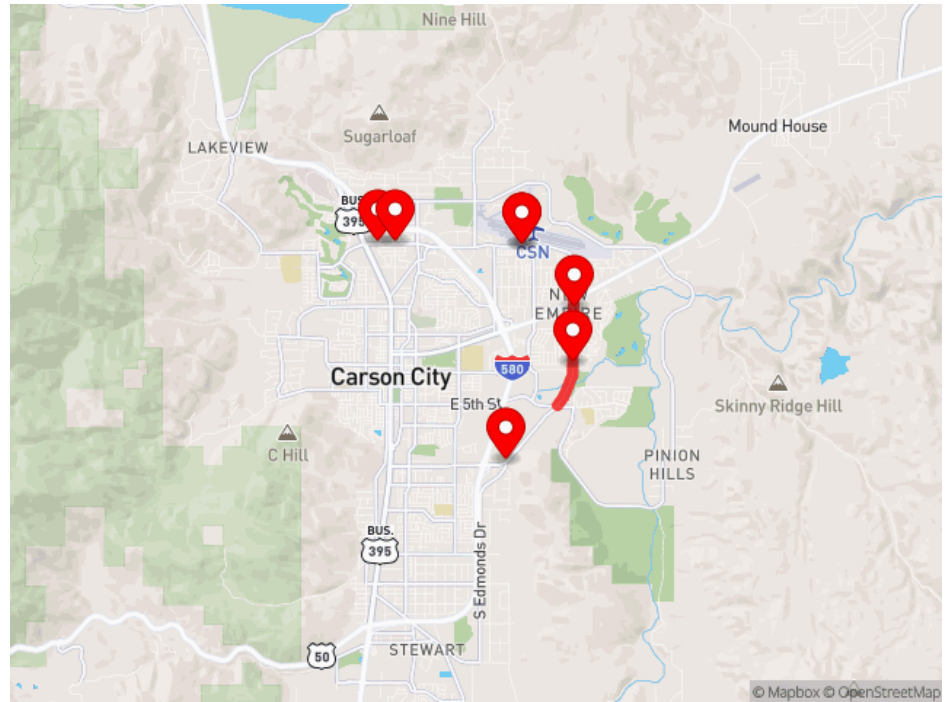


Phase	Fund Source	Prior	FY2025	FY2026	FY2027	FY2028	Future	Total
Preliminary Engineering	CARSON CITY LOCAL - CAMPO	\$195,000	\$0	\$0	\$0	\$0	\$0	\$195,000
Total Preliminary Engineering		\$195,000	\$0	\$0	\$0	\$0	\$0	\$195,000
Right of Way	CARSON CITY LOCAL - CAMPO	\$0	\$50,000	\$0	\$0	\$0	\$0	\$50,000
Total Right of Way		\$0	\$50,000	\$0	\$0	\$0	\$0	\$50,000
Construction	CARSON CITY LOCAL - CAMPO	\$0	\$0	\$3,144,200	\$0	\$0	\$0	\$3,144,200
Total Construction		\$0	\$0	\$3,144,200	\$0	\$0	\$0	\$3,144,200
Total Prior Costs		\$195,000	\$0	\$0	\$0	\$0	\$0	\$195,000
Total Programmed		\$195,000	\$50,000	\$3,144,200	\$0	\$0	\$0	\$3,389,200

CC20240007 - College and Fairview Preservation and Pedestrian Safety Improvement Project

Roadway Preservation between 5th Street and US 50 and Pedestrian Safety Improvements to improve pedestrian crossing, reduce vehicle speeds, and enhance driver awareness at high risk crossings.

MPO:	CAMPO
TIP:	25-06
Local ID:	-
Total Cost:	\$2,263,365
Lead Agency:	Carson City
Contact:	Kelly Norman
NDOT District:	District 2
County:	Carson City
Project Type:	Road Improvement
Air Quality:	-
TCM:	-
Construction Start:	2027
From:	5th Street, College Parkway, Fairview Drive
To:	Airport Road, Desatoya Drive, Edmonds Drive, Gordon Street, Imperial Way, Northgate Lane, US 50



Phase	Fund Source	Prior	FY2025	FY2026	FY2027	FY2028	Future	Total
Preliminary Engineering	CARSON CITY LOCAL - CAMPO	\$0	\$0	\$264,000	\$0	\$0	\$0	\$264,000
Total Preliminary Engineering		\$0	\$0	\$264,000	\$0	\$0	\$0	\$264,000
Construction	CARSON CITY LOCAL - CAMPO	\$0	\$0	\$0	\$1,093,023	\$0	\$0	\$1,093,023
Construction	HSIP	\$0	\$0	\$0	\$906,342	\$0	\$0	\$906,342
Total Construction		\$0	\$0	\$0	\$1,999,365	\$0	\$0	\$1,999,365
Total Programmed		\$0	\$0	\$264,000	\$1,999,365	\$0	\$0	\$2,263,365

CC20240008 - FTA 5307 Small Urban Apportionment

Grant Funding for Transit Operation, Grant Maintenance, and Capital. Includes funding apportioned to CAMPO in FFY 2022 and FFY 2023.

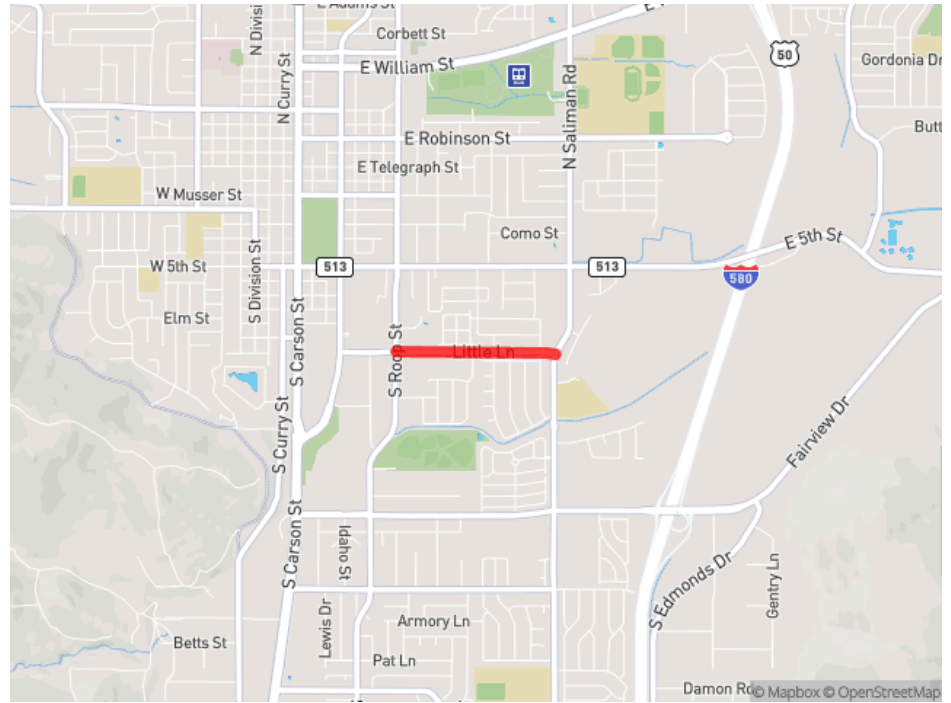
MPO:	CAMPO
TIP:	25-01
Local ID:	-
Total Cost:	\$5,806,710
Lead Agency:	CAMPO
Contact:	Kelly Norman
NDOT District:	District 2
County:	Carson City
Project Type:	Transit - Other
Air Quality:	-
TCM:	-
Construction Start:	-
From:	-
To:	-

Phase	Fund Source	Prior	FY2025	FY2026	FY2027	FY2028	Future	Total
Other	CARSON CITY LOCAL - CAMPO	\$0	\$984,672	\$1,034,327	\$0	\$0	\$0	\$2,018,999
Other	FTA 5307 SM URB OPERATING	\$0	\$1,875,404	\$1,912,307	\$0	\$0	\$0	\$3,787,711
Total Other		\$0	\$2,860,076	\$2,946,634	\$0	\$0	\$0	\$5,806,710
Total Programmed		\$0	\$2,860,076	\$2,946,634	\$0	\$0	\$0	\$5,806,710

CC20240009 - District 2, Little Lane Rehabilitation Project

Pavement rehabilitation between Roop Street and Saliman Road along w/ADA upgrades and curb, gutter, and sidewalk replacement, and improvements to the traffic signal.

MPO:	CAMPO
TIP:	25-01
Local ID:	-
Total Cost:	\$1,627,707
Lead Agency:	CAMPO
Contact:	Kelly Norman
NDOT District:	District 2
County:	Carson City
Project Type:	Preservation
Air Quality:	-
TCM:	-
Construction Start:	2026
From:	Roop Street, Saliman Road
To:	Little Lane, Saliman Road

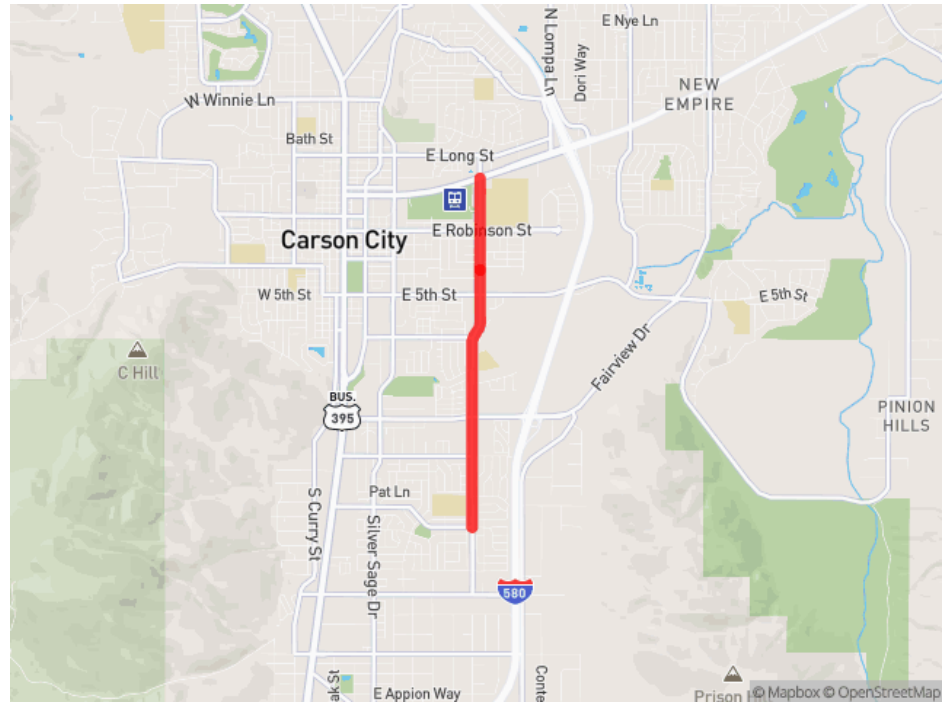


Phase	Fund Source	Prior	FY2025	FY2026	FY2027	FY2028	Future	Total
Preliminary Engineering	CARSON CITY LOCAL - CAMPO	\$0	\$208,707	\$0	\$0	\$0	\$0	\$208,707
Total Preliminary Engineering		\$0	\$208,707	\$0	\$0	\$0	\$0	\$208,707
Construction	CARSON CITY LOCAL - CAMPO	\$0	\$0	\$919,000	\$0	\$0	\$0	\$919,000
Construction	STBG 50K-200K	\$0	\$0	\$500,000	\$0	\$0	\$0	\$500,000
Total Construction		\$0	\$0	\$1,419,000	\$0	\$0	\$0	\$1,419,000
Total Programmed		\$0	\$208,707	\$1,419,000	\$0	\$0	\$0	\$1,627,707

CC20250001 - Saliman Road School Routes Improvement Project

To improve pedestrian, bicycle, and other vulnerable road user safety along Saliman Road. The project includes lighting, crosswalk enhancements, ADA upgrades, signing, striping, and median improvements aimed at improving accessibility to and from school areas along Saliman Road.

MPO:	CAMPO
TIP:	25-06
Local ID:	-
Total Cost:	\$879,300
Lead Agency:	Carson City
Contact:	Chris Martinovich
NDOT District:	District 2
County:	Carson City
Project Type:	Active Transportation (Bike/Ped)
Air Quality:	-
TCM:	-
Construction Start:	2026
From:	Sonoma Street
To:	William Street



Phase	Fund Source	Prior	FY2025	FY2026	FY2027	FY2028	Future	Total
Preliminary Engineering	CARSON CITY LOCAL - CAMPO	\$0	\$0	\$107,000	\$0	\$0	\$0	\$107,000
Total Preliminary Engineering		\$0	\$0	\$107,000	\$0	\$0	\$0	\$107,000
Construction	CARSON CITY LOCAL - CAMPO	\$0	\$0	\$83,266	\$0	\$0	\$0	\$83,266
Construction	HSIP	\$0	\$0	\$689,034	\$0	\$0	\$0	\$689,034
Total Construction		\$0	\$0	\$772,300	\$0	\$0	\$0	\$772,300
Total Programmed		\$0	\$0	\$879,300	\$0	\$0	\$0	\$879,300

CC20250002 - FTA 5310 Mobility of Seniors and Individuals w/ Disabilities

Grant funding for Capitalized Operating of Transit Services. Includes FFY 2025 and estimated 2026 apportionments.

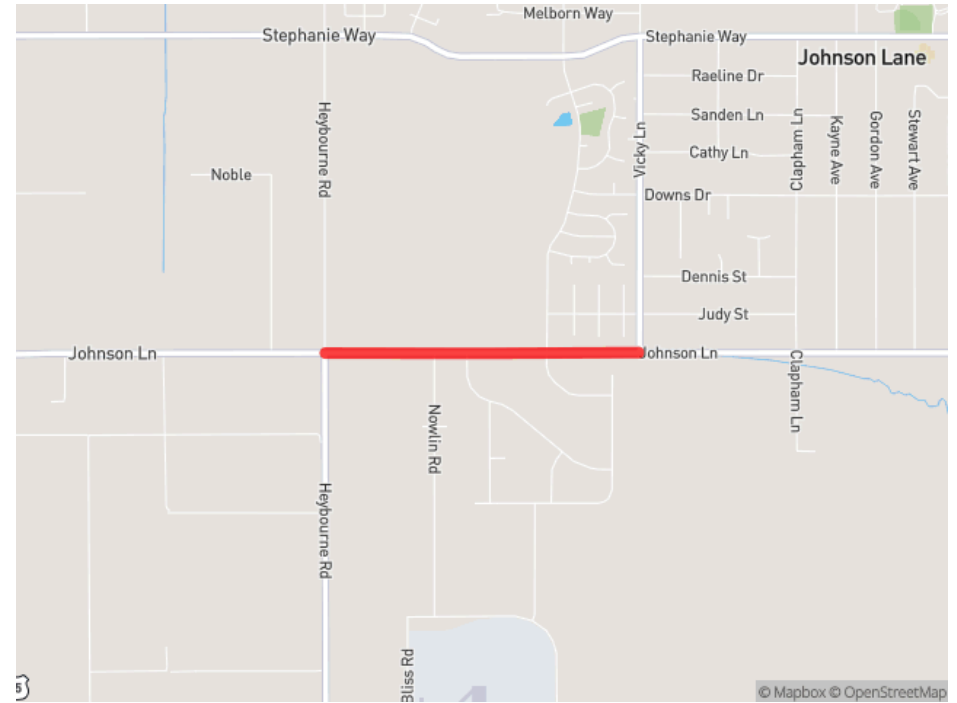
MPO:	CAMPO
TIP:	25-05
Local ID:	-
Total Cost:	\$528,903
Lead Agency:	CAMPO
Contact:	Chris Martinovich
NDOT District:	District 2
County:	Carson City
Project Type:	Transit - Other
Air Quality:	-
TCM:	-
Construction Start:	-
From:	-
To:	-

Phase	Fund Source	Prior	FY2025	FY2026	FY2027	FY2028	Future	Total
Other	CARSON CITY LOCAL - CAMPO	\$0	\$0	\$50,039	\$55,742	\$0	\$0	\$105,781
Other	FTA 5310 ELDERLY/DISABLED SM URB CAPITAL	\$0	\$0	\$200,155	\$222,967	\$0	\$0	\$423,122
Total Other		\$0	\$0	\$250,194	\$278,709	\$0	\$0	\$528,903
Total Programmed		\$0	\$0	\$250,194	\$278,709	\$0	\$0	\$528,903

DO20220007 - Johnson Lane Reconstruction Project

Full pavement reconstruction of Johnson Lane from Heybourne Road to Vicky Lane including local road approaches, project consists of road widening and drainage facility improvements.

MPO:	CAMPO
TIP:	25-00
Local ID:	-
Total Cost:	\$2,800,000
Lead Agency:	Douglas County
Contact:	Jon Erb
NDOT District:	District 2
County:	Douglas
Project Type:	Road Improvement
Air Quality:	-
TCM:	-
Construction Start:	2028
From:	Heybourne Road
To:	Vicky Lane



Phase	Fund Source	Prior	FY2025	FY2026	FY2027	FY2028	Future	Total
Construction	DO LOCAL - CAMPO	\$0	\$0	\$0	\$0	\$200,000	\$0	\$200,000
Construction	STBG 50K-200K	\$0	\$0	\$0	\$0	\$2,600,000	\$0	\$2,600,000
Total Construction		\$0	\$0	\$0	\$0	\$2,800,000	\$0	\$2,800,000
Total Programmed		\$0	\$0	\$0	\$0	\$2,800,000	\$0	\$2,800,000

LY20240007 - East Dayton Bridge

Planning and preliminary engineering for the construction of a new bridge over the Carson River between Dayton Valley Road and the southern end of Chaves Road, along with roadway network connections.

MPO:	CAMPO
TIP:	25-05
Local ID:	PRJ-2848
Total Cost:	\$1,320,000
Lead Agency:	CAMPO
Contact:	Dustin Homan
NDOT District:	District 2
County:	Lyon
Project Type:	Studies
Air Quality:	-
TCM:	-
Construction Start:	-
From:	-
To:	-



Phase	Fund Source	Prior	FY2025	FY2026	FY2027	FY2028	Future	Total
Other	LYON COUNTY LOCAL - CAMPO	\$0	\$66,000	\$0	\$0	\$0	\$0	\$66,000
Other	STBG 50K-200K	\$0	\$1,254,000	\$0	\$0	\$0	\$0	\$1,254,000
Total Other		\$0	\$1,320,000	\$0	\$0	\$0	\$0	\$1,320,000
Total Programmed		\$0	\$1,320,000	\$0	\$0	\$0	\$0	\$1,320,000

XS20210011 - Western Nevada Safe Routes to Schools Program (TAP)

Non-infrastructure Transportation Alternatives Program (TAP) funding to fund the Western Nevada Safe Routes to Schools Program (WN-SRTS).

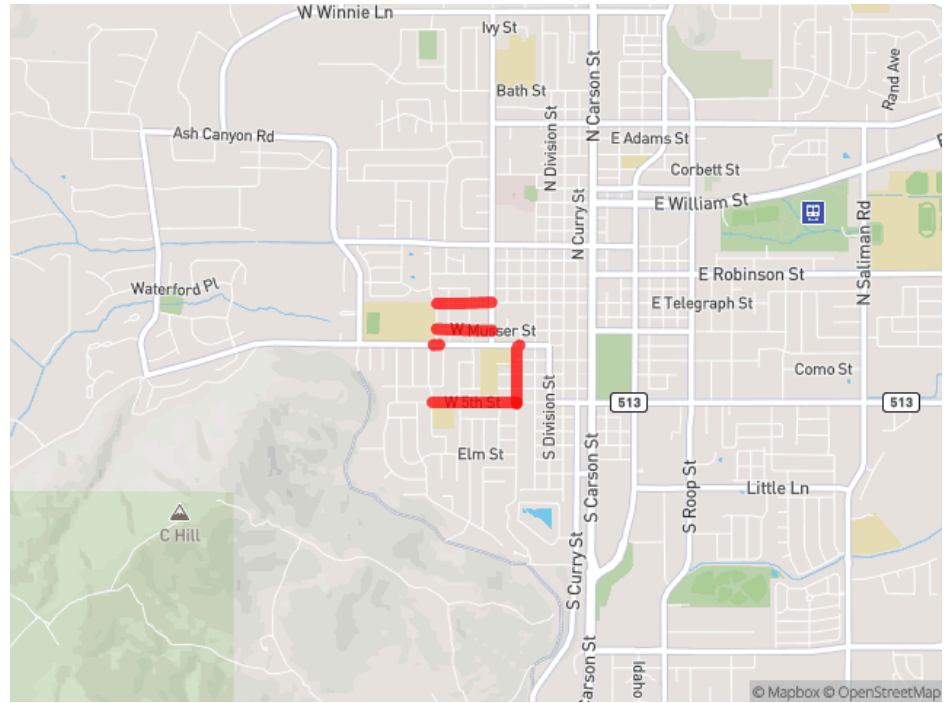
MPO:	CAMPO
TIP:	25-00
Local ID:	-
Total Cost:	\$1,817,917
Lead Agency:	CAMPO
Contact:	Mathew Morris
NDOT District:	District 2
County:	Carson City, Douglas, Lyon
Project Type:	LPA
Air Quality:	-
TCM:	-
Construction Start:	-
From:	-
To:	-

Phase	Fund Source	Prior	FY2025	FY2026	FY2027	FY2028	Future	Total
Other	CARSON CITY LOCAL - CAMPO	\$45,398	\$0	\$6,275	\$0	\$0	\$0	\$51,673
Other	LOCAL FUND	\$39,225	\$0	\$0	\$0	\$0	\$0	\$39,225
Other	TAP 50K-200K STBG	\$0	\$0	\$119,209	\$0	\$0	\$0	\$119,209
Other	TAP FLEX STBG	\$1,607,810	\$0	\$0	\$0	\$0	\$0	\$1,607,810
Total Other		\$1,692,433	\$0	\$125,484	\$0	\$0	\$0	\$1,817,917
Total Prior Costs		\$1,692,433	\$0	\$0	\$0	\$0	\$0	\$1,692,433
Total Programmed		\$1,692,433	\$0	\$125,484	\$0	\$0	\$0	\$1,817,917

XS20220006 - Carson Vulnerable User Pedestrian Project

Improvements of sidewalk gap closures, bicycle enhancements, ADA compliant infrastructure, and intersection enhancements near school zones in West Carson City.

MPO:	CAMPO
TIP:	25-00
Local ID:	-
Total Cost:	\$1,776,316
Lead Agency:	Carson City
Contact:	Kelly Norman
NDOT District:	District 2
County:	Carson City
Project Type:	Active Transportation (Bike/Ped)
Air Quality:	-
TCM:	-
Construction Start:	2025
From:	King St, King St & Richmond Ave, Richmond Ave
To:	5th St, Mountain St, Thompson St

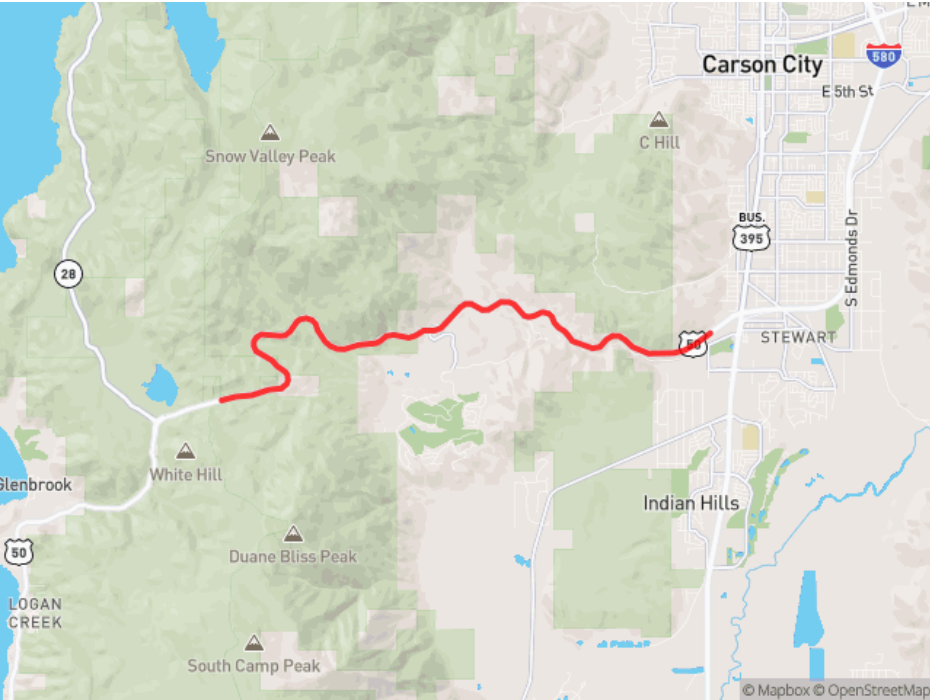


Phase	Fund Source	Prior	FY2025	FY2026	FY2027	FY2028	Future	Total
Preliminary Engineering	CONGRESSIONALLY DIRECTED SPENDING	\$108,342	\$0	\$0	\$0	\$0	\$0	\$108,342
Preliminary Engineering	LOCAL FUND	\$5,702	\$0	\$0	\$0	\$0	\$0	\$5,702
Total Preliminary Engineering		\$114,044	\$0	\$0	\$0	\$0	\$0	\$114,044
Construction	CONGRESSIONALLY DIRECTED SPENDING	\$0	\$1,391,658	\$0	\$0	\$0	\$0	\$1,391,658
Construction	LOCAL FUND	\$0	\$270,614	\$0	\$0	\$0	\$0	\$270,614
Total Construction		\$0	\$1,662,272	\$0	\$0	\$0	\$0	\$1,662,272
Total Prior Costs		\$114,044	\$0	\$0	\$0	\$0	\$0	\$114,044
Total Programmed		\$114,044	\$1,662,272	\$0	\$0	\$0	\$0	\$1,776,316

XS20220033 - US 50, Douglas County/Carson City, Spooner Summit-Preservation

Mill and Fill w/OG Hydraulic Improvements and ITS trunk line

MPO:	CAMPO
TIP:	25-02
Local ID:	-
Total Cost:	\$46,200,000
Lead Agency:	Nevada DOT
Contact:	Shawn Paterson
NDOT District:	District 2
County:	Carson City, Douglas
Project Type:	Preservation
Air Quality:	-
TCM:	-
Construction Start:	2028
From:	CC MP 0.0, DO MP 13.3
To:	CC MP 7.6, DO MP 14.6



Phase	Fund Source	Prior	FY2025	FY2026	FY2027	FY2028	Future	Total
Construction	NHPP	\$0	\$0	\$0	\$0	\$32,917,500	\$0	\$32,917,500
Construction	STATE MATCH - NV	\$0	\$0	\$0	\$0	\$2,310,000	\$0	\$2,310,000
Construction	STBG FLEX	\$0	\$0	\$0	\$0	\$10,972,500	\$0	\$10,972,500
Total Construction		\$0	\$0	\$0	\$0	\$46,200,000	\$0	\$46,200,000
Total Programmed		\$0	\$0	\$0	\$0	\$46,200,000	\$0	\$46,200,000

XS20230002 - US 395 Carson Valley Phase 1

MILL AND OVERLAY WITH ITS, HYDRAULIC, AND SAFETY IMPROVEMENTS. RAISE SOUTHBOUND PROFILE NORTH OF THE CARSON RIVER STRUCTURE.

MPO:	CAMPO
TIP:	25-07
Local ID:	-
Total Cost:	\$55,315,000
Lead Agency:	Nevada DOT
Contact:	Shawn Paterson
NDOT District:	District 2
County:	Carson City, Douglas
Project Type:	Preservation
Air Quality:	-
TCM:	-
Construction Start:	2027
From:	CC 0.0, DO/CC COUNTY LINE, IRONWOOD DR, MP DO 0.00
To:	CC .13, DO/CC COUNTY LINE, I 580, MP DO 1.00



Phase	Fund Source	Prior	FY2025	FY2026	FY2027	FY2028	Future	Total
Preliminary Engineering	STATE HIGHWAY FUND	\$290,000	\$0	\$0	\$0	\$0	\$0	\$290,000
Total Preliminary Engineering		\$290,000	\$0	\$0	\$0	\$0	\$0	\$290,000
Right of Way	STATE HIGHWAY FUND	\$25,000	\$0	\$0	\$0	\$0	\$0	\$25,000
Total Right of Way		\$25,000	\$0	\$0	\$0	\$0	\$0	\$25,000
Construction	NHPP	\$0	\$0	\$0	\$45,484,678	\$0	\$0	\$45,484,678
Construction	PROTECT PROGRAM	\$0	\$0	\$0	\$2,000,000	\$0	\$0	\$2,000,000
Construction	STATE MATCH - NV	\$0	\$0	\$0	\$3,125,002	\$0	\$0	\$3,125,002
Construction	STBG FLEX	\$0	\$0	\$0	\$4,390,320	\$0	\$0	\$4,390,320
Total Construction		\$0	\$0	\$0	\$55,000,000	\$0	\$0	\$55,000,000
Total Prior Costs		\$315,000	\$0	\$0	\$0	\$0	\$0	\$315,000
Total Programmed		\$315,000	\$0	\$0	\$55,000,000	\$0	\$0	\$55,315,000